P231

G. B. S 58

Previous references

[illegible]

1908

(Municipal)

Later references

[illegible] 260-07

[illegible] 442-[illegible]

130-11 (4-6)

[illegible]

File No 69-08

Serial Nos. 1-5

GENERAL AND REVENUE SECRETARIAT.

Serial Nos

Part B for [illegible]

SUBJECT

Acquisition of certain properties in the Mysore city (Fort) for the sanitary improvement of the Fort —

Sl 1] From the Chairman of the Trust Board Mysore No 780 d 6-8-08. Submits for sanction an estimate for the acquisition & demolition [illegible] insanitary houses in the Fort. [illegible]

Sl 2] To the Chairman Trust Board Mysore. [illegible] 2026 d 28-8-08. [illegible] in connection with the Fort area [illegible]

[illegible] from the same. No 773 d 16-10-08. [illegible]

Sl 3] From the same [illegible] a declaration [illegible]

Sl 4] To the Compiler Mysore Gazette [illegible] 20-10-08. 703 [illegible] for publication in the [illegible] properties to be acquired in the Fort [illegible]

[illegible] Chairman [illegible]

... the Chairman Trust Bd [illegible]

CPM [illegible]

1908.9

GENERAL AND REVENUE SECRETARIAT

(Municipal)

NOTES.

File No. 69-08

File Heading

Sanitary Improvements of the Fort the Mysore City

Chairman of the Board of Trustees for the Impt of the City of Mysore

No 750 Dated 6 8 1908 Received 15-8 1908

No 1164 Enclos Spare Copies Serial No 1

Brief Abstract of Letter.

Submits for Sanction an estimate amounting to Rs 6,12,620/- for the acquisition and demolition of insanitary houses in the Fort at Mysore.

NOTES AND ORDERS

In this case the Notification under Sec 16 (1) of the City of Mysore Improvement Regulation which was published for the first time in the Gazette dated the

G R.S 12]
General and Revenue Secretariat

Ml File No 69 of 1908

Serial No

922 in Pt-II (English)

the 16th July 1908 did not appear in the Gazettes issued during the subsequent two consecutive weeks. This ~~one~~ omission to observe the provision of Sec 16(1)(h) of the said Regulation was pointed out to the Chairman. The Notification has been re-published in the ~~[illegible]~~ Gazette dated the 13th Aug 08. It should appear in this and the next weeks' issues of the Gazette also

No 11 d 1 8 1908 083

1029 in Pt-II English) appeared issue of gazette dated Aug (vide pages 2 and 1043)

2 Another omission is that the representation of the Negapatam City Muni Council under Sec 16(1)(a) of the said Regn ~~has not been~~ on the project in question has not been submitted. This may be awaited

(as promised para 6 of the letter) -

3 The ~~3rd~~ third irregularity is that the Notification ~~in this~~ was published in the Gazette before it received the approval of the Board of Trustees. This defect is now

of appl 9.7.1908

Note—Contn sheet

G I B—50 000—17 3.07

G. R. S 12]
General and Revenue
Secretariat

M.C. File No 69 of 1908

Serial No

now rectified by the republication of the Notification.

4 A copy of the late Mysore City Improvement Sub Committee's reports regarding

(i) the third drainage area, &

(ii) the Fort area, is put up.

In the first it has been stated in para 3 that the Fort has been completely drained. In the concluding para of Mr D'Cruz's report enclosed in the Chairman's letter under disposal it is said that on approval of the proposed improvements the estimate for a complete system of drainage will be submitted. This point has to be made clear.

In Mr D'Cruz's above report (para 2) he states that the number of houses in the fort belonging to the Palace servants is 1130 of which 93 are proposed to be removed. The Chairman says that the displaced families from the

V
IC

Serial No

from the Fort will be "accommodated in the Chetnahalli Extension," and arrangements are being made to expand the extension" So far as the Palace Servants are concerned houses have to be built for them in the Chetnahalli Extension. This question & the question of funds therefor have been pending orders since September 1904.

No 1946-7/3602 859 dt S

The declaration for the acquisition of properties submitted by the Chairman can be published in the Gazette, only after the estimate for the acquisition of the properties etc. are sanctioned by Govt — Vide Sec 18 of the City of Mysore Impt Regn.

ation

Jwb-?

It would have been well if the Chairman had sent up a memo explaining the deviations from the original estimate — rather proposals — of the Impt Committee. The file, ... after perusal by the 1st Councillor, may, perh...

S 12]
and Revenue
Secretariat

M File No 69 of 1908

Serial No	
4	perhaps be referred to the Secy to Govt P W D for favour of his remarks.
	cf
8	Submitted for orders
	HVS 20/8 19.8.1908
9	It seems necessary now to pass final orders regarding the construction of houses for the Palace servants. (1st Cr) 20 8 08
7919 / 22-8-08	
10	(1) Please put up a draft on this point.
	(2) As to the main project the deficiencies pointed out in the office note have to be supplied without delay. In particular, the opinions & representations of the Mysore Council & from private parties interested are necessary. Mean while [illegible] 22 Aug 08
	HVK 24/8
	24/8
11	Draft submitted for approval (1st Cr) 2
7970 / 26-8-08	HVS 24 8 1908
12	(1) Draft approved.
	(2) I would like to see this file again in 5th Sep 08 [illegible] 27 Aug 08
	Issue 27 8

Note—Contn sheet

L I B—50 000—17 3.07

6

G. S. 12]
General and Revenue
Secretariat

Ml File No 69 of 1908

Serial No 2 To the Chairman. No 2026 d/28th Augt. 1908.

Calls for certain records in connection with the Sanitary project of the Fort Area & enquires for asks for full explanation of the necessity for "the estimate for a complete System of drainage for the fort.

7970 (Fil.) 13 I Please resubmit the file on receipt of reply to serial no 2 -

II In the mean time please

(a) take steps to have these declaration statements published in an early issue of the Gazette & ask for a few copies of the same to be sent to the Secretariat as well as to the chairman -

(b) Call for a statement from the chairman showing the estimated value of the houses &c comprised in the above statements. It is sufficient if the following form be adopted -

Property - serial no
Plan no
Door-House no } These shd correspond exactly with those given in the above statements -

Estd value. The total should tally with the abstract estimate

[signature] 18/9/08

Write a few notes on a separate sheet for future reference

[signature] 18/9/08

Note—Contn sheet

U I B -50 000-17 3.07

Notes for order to issue in due course on Chairman's 750 of 6th Aug 08.

No details are given for items 19 to 26 in Block no 91 – These should now be ascertained & reported without delay –

In the Insp Bd's Notifⁿ of 13 July 08 it is stated in the last para under head K/2 that houses are "to be removed on either side of the Ghumar bazar Street" – This is to be understood as both sides.

The abstract est^d shows Rs 551,691 (i.e. 101120 + 4,50,571) as the compensation payable for blocks 90 & 91 – but the Exec Engr's report puts it at Rs 529242 (vide para 3) – How is the diffⁿ accounted for? since stopped.

In the Exec Engr's report it is stated that the total amt of compens^n est^d by the Board's offic is Rs 482 206, while that of the municipality comes up to Rs 47036 – What are the houses comprised in the latter amount, & what is the B d's Estimate in regard to them at the rates adopted for the houses comprised in the former –

The Bd's Estimate should be provisional accepted

(8)

But these estimates are based on data now some years old. The compensation actually the awarded & paid should be updated with a due regard to conditions existing at the date of the declaration in the Gazette -

6 The houses being acquired and demolished, any proposals for reallotment of sites may be deferred for the present. The subject can be separately reported upon & sanction obtained before action is taken -

7 Man House No 38 in Block 90 does not appear in the declaration state now before us - If the omission is a mistake a supplementary declaration statement shd be caref[ully] prepared for publication -

[signature]
18 Oct 08

8 In a state of compensation like the one under consider why should there be a provision of 5% for contingencies? If necy it may be calculated on the amt for dismantling only

If any of the ~~properties~~ premises
comprised in the declaration
statements stand already acquired
by the Mpl. Xd, it is unnecessary
for the Mpl. Xd to reimburse the
Municipal Xd for the same —

(9)

G R S 13]

Routine Notes

[To be used only for notes, requisitions etc, not intended for permanent record]

F No 69 of 08

With reference to *A* of the Mysore the 1st Cr's order of 18th Octr 1908 directing the publication in an early issue of the Gazette the declaration anent the acquisition of properties in the Fort, ibid attention is respectfully invited to Sec 18 (1) (a) of the City of Mysore Improvement Regulation. Unless the estimate for Rs 6,12,620/- is sanctioned the declarations in question cannot be published in the Gazette under the above said Regn. This fact was already brought

—Should routine note be written on slips the note must be pasted on this form

G R. S 18]

Routine Notes

[To be used only for notes, requisitions, etc, not intended for permanent record]

× ape 4 of the notes, the file

× brought to the 1st Cr's notice and the docket No 202 brl 69 08-28 28/8/08 issued in the matter had his approval

Lifted for orders as to whether the declaration may, notwithstanding, be forwarded to the Compiler for publication in the Gazette.

HVG [illegible]
20.10.1908

It seems that under sec. 18(1) (a) of the Trust Board Regulation, the declaration can be published only after the scheme is sanctioned by Govt. The fact of such sanction has to be stated in the declaration. It is therefore respectfully submitted that the Chairman's reply to the communication addressed from this office may be

N B —Should routine notes be written on small slips, the notes must be copied on slips pasted on this form

GPB—7,000—1-3-4

Routine Notes

[To be used only for notes, requisitions, etc , not intended for permanent record]

awarded for notifying the declaration statements.

A statement shewing the estimated value of the houses will be called for in the meantime, together with explanation for the discrepancies which have been observed in the amounts of the estimate and also informations as regards the omissions noticed.

Submitted for orders

21.10.08 [signature]

with Subd as the Chairman's communication was recd by the Subs for (Com 18 Cr) The file is be orders once for all.) The Asst Secy approves of this

[signature] 22.10.08

N B —Should routine notes be written on ... slips the notes must be copied ... pasted on this form

(12)

G. R. S. 13]

Routine Notes

[To be used only for notes, requisitions, etc, not intended for permanent record]

...rrespondence ending Subd.
...the Chairman's
No 773 d/14.10.1908
...the Survey Dept of
...North Nagpore

The Chairman has not Subd the Statt of Compensation payable for properties to be acquired. Draft D.O. calling for it is Subd.

[signature] 22.10.1908

Issue
[initials] 22.10.08

N B — Should routine notes be written on small slips, the notes must be copied, or slips pasted on this form

GPB—7,000—1-3-07

G. R. S.

3792

Bangalore

Dt 22 10 1908

My dear Sir,

Advertising to the correspondence ending with your letter No 773 of the 14th Instant, I am to request you to submit by the return of post the Statement of Compensation payable for properties proposed to be acquired in the Fort at Mysore

Yours Sincerely

M. Kantaraj Urs Esq B.A.
Chairman Trust Bd Mysore

Very urgent

3792

Cy. R. S. (13)

Bangalore

Dy 22 10 1908

My dear Sir,

Adverting to the cor-respondence ending with your letter No 773 of the 14th Instant, I am to request you to submit by the return of post the statement of compensation payable for properties proposed to be acquired in the Fort at Mysore

Yours Sincerely

[illegible]

M. Kantaraj Urs Esq., B.A.
Chairman Trust Bd Mysore

[illegible] 23/10 28-10-08

(14)

D.O.No. 252

Mysore City Improvement Trust Board,
Chairman's office,
Dated, Mysore, 29th October ...1908.

My dear Sir,

With reference to your D.O. letter No.3792 dated the 22nd instant, I send herewith a provisional statement showing the estimated amount of compensation payable for 360 properties to be acquired in the Fort at Mysore

This statement has been compiled from the detailed estimates of Mr.D'Cruz, as revised in this office During this revision, a few properties which had either been already acquired, or since rendered sanitary, were omitted. Some properties, the acquisition of which was found necessary, were newly added, and certain mistakes in calculation and totals were also rectified, This revision occasioned in respect of certain properties, was the cause of the variance in the estimates of Mr.D'Cruz, and those entered in the revised registers, resulting in a net increase of Rs.22,449/- over Mr.D'Cruz's estimate of Rs.5,29,242/- mentioned in his memo forming an esclosure to this office letter No 750 dated the 14th August 1908 to Government.

A detailed statement showing the differences between the

(14)

figures in the revised registers of this office, and those in the original registers of Mr D'Cruz, is also forwarded

Yours sincerely,

For Chairman

To

K.Mylar Rao, Esquire, B A , B L ,

Assistant Secretary, Bangalore

(14)

[illegible]
1st [illegible]

Declaration under the Land Acqn Regulation for acquiring houses in Mysore City Fort by the Trust Board

Will this appear in this week's Gazette? If not, it will be a disappointment to me.

[illegible]
28-10-08

I very much regret that the declaration statement (cd.) has not been sent to the Gazette for publication as yet. A routine note which had been put up on the 21st inst. for submission is herewith submitted. If so ordered, the statements will be sent immediately to the Compiler.

Under Sec 18 (1) of the Trust Board Regulation, the declaration can be published only after the scheme is sanctioned by Govt.

1st Cr) 28 10.08 [illegible]

[illegible] The 1st Cr to whom the file was submitted personally directed (as per orders) that the declaration might be sent to the Compiler for publication at once as it could be cancelled in case the scheme should not be sanctioned by Govt. Draft docket forwarding the statements to the Compiler for publication is accordingly submitted.

N B — Should routine notes be written on small Slips, the notes must be copied, or slips pasted on this form.

MGCPB—50,000—[illegible]

[illegible] 28/10 28-10-08 Issue [illegible]

G. R. S 12]
General and Revenue
Secretariat

Vbor

ML File No 69 of 1908

Serial No 4

Docket No. 3908 dated the 28th Oct: 1908 to the Compiler, Mysore Gazette
Forwards the declarations in English and Kannada for publication in the Gazette, and requests him to send 25 spare copies direct to the Chairman & 3 copies to this office.

Page 602 of Mysore Gazette 6 Oct: 1908
P

Memo No. 3906½ dated the 28th Oct. 1908 to the Chairman
Forwards copy of serial 4 with a request that the Compensation statement already called for may be expedited.

D.O. dated the 29th Oct: 1908 from the Vice-President, Mysore City Munl. Council
Submits a provisional statement showing the estimated amount of Compensation payable for 360 properties to be acquired in the Fort, Mysore together with a detailed statement showing the differences between the figures in the revised registers of his office and those in the original registers of Mr. D'Cruz.
Submitted for orders as to whether the estimate for Rs 6,12,620 may be sanctioned. A portion of the

Contn sheet

G I B —50 000—17 3.07

2386

G R S. 12]
General and Revenue
Secretariat.

ML File No. 69 of 1908

Serial No

The declaration has been published in the Mysore Gazette of the 29th Ultmo.

At page 4 of the office note it has been suggested that the file may be referred to the Chief Engineer for his remarks. It is doubtful whether that course is necessary with reference to the estimate under reference. In this connection, attention is respectfully invited to para 2 (iv) of G.O. No. 3311-5 / ML 4160-07-8 dated the 29th Septbr 1908.

Orders have yet to issue in the matter of the construction of Quarters for the Palace Servants (vide ML 36-02)

M.A. Smy
3/11/08

Please put up a draft order sanctioning the estimate, embodying the instructions in the 1st C's note.

[signature]
7-11-08

Draft order submitted.

M.A. Smy
7/4

What the schedule of rateable value received with the President's communication refers to could not be understood.

A draft order sanctioning

Note – Contd sheet.

UPB—50,000—17—3-07

G. R. S 121
General and Revenue
Secretariat

2012

ML File No 6 of 1908

Serial No

the estimate is put up but the amount thereof ~~[illegible]~~ may ~~to~~ vary when information is received on some of the points referred to in the draft order —

1st Cr) 7 11 08 [illegible]

8723
10-11-08

In the light of the explanations now furnished some of the observations previously noted by me seem unnecessary. Draft altered accordingly — Please let me have a fair draft [illegible] 11.11.08

[illegible] 11-11

[illegible]

Fair draft submitted 11 11 08

8757
12-11-08

(1st Cr) 12 11 08 [illegible]

The (type written) Draft may be approved — [illegible] 12.11.08

To the Dewan.

[illegible]
12 11 08

10858
12/11/08

Contn sheet

GPB-50 00017-3 07

My 69-08

Record of Cases submitted for the Orders of His Highness the Maharaja

Subject

14-11-08
360

Estimate for the acquisition of certain properties in the Fort at Mysore in connection with the sanitary improvements to be carried out in that area

361

346
17/11/08

Order

Sanctioned
KKW
16/11/08

18 Nov 08
Seen
18/11/08

17/11/1908

Issue the draft approved
18-11-08

G R S 12]
General and Revenue Secretariat

Mil File No 69 of 1908

Serial No 3

To the Chairman Compt., Ch. Engr., Sany Com., Presdt. Mysore City Mpl. Council. No. 4242-6 dy 20-11-08

Sanctions the estimate for Rs. 12620/- with certain observations.

ontn sheet

GPB—50 000—18 5 08

ML 69-08
8 l /

Mysore City Improvement Trust Board,
Chairman's Office,

No 758 Dated, Mysore, 6th August 1908
Enc As detailed in the attached slip of paper 14th

From

A.Subrahmania Iyer, Esquire, B A ,

Offg Chairman of the Board of Trustees,

Mysore City Improvements

To

K S Chendrasekhara Iyer, Esquire, B A , B L ,

Secy to the Govt of His Highness the Maharaja

of Mysore, Gen and Rev Departments

SIR,

In continuation of this office letter No 705 of the 1st May 1908, reporting that the sanitary improvements of the Fort at Mysore have already engaged the attention of the Mysore City Improvement Trust Board, I have the honor to state that a notification (a spare printed copy enclosed for reference), indicating the general outlines of the improvements proposed to be carried out in that area, was published in the Mysore Gazette dated 16-7-1908, part II, page 922-. This notification has been approved by the Board in resolution No XI of 29-/-1908, vide copy enclosed

2 To the list of the properties already proposed for acquisition by the Improvement Sub-Committee, eleven more properties had necessarily to be added, and the total number of properties now contemplated to be acquired comes up to 360 including the supplemental ones The estimated cost of the compensation of these properties including the cost of their demolition and the removal of debris, amounts to Rs ,1 ,620/ as detailed in the accompanying estimate submitted in duplicate

3. The subject was placed fore the Trust Board at

W 4/5/28 11.75.7.91 29.15/8

1908.

D 1164

From
The CHAIRMAN of the Board of
Trustees for the Improvement
of the City of Mysore.

To
The SECRETARY to the Govt. of
His Highness the Maharaja of
Mysore, Gen. and Rev Depts.

Dated 6th
Despatched 14th [illegible] 1908
Received
General No. 750
Enclosures As per Enclosed Slip

SUBJECT

Submitting for Sanction an estimate amounting to Rs. 2,020/- for the requisition and demolition of insanitary houses in Fort Mysore.

Memo of Enclosures

1 Printed Copy of Notification dated 13-7-08

1 Copy of Boards' resolution No. [illegible] of the 29th July 1908.

2 Copies of abstract Estimate in Duplicate

1- Copy of Board's resolution No: VII of the 29th July 1908

1. Memo on the proposed improvement

2. copies of Ferrotype plans of the Fort, Mysore

2 English Declaration Statements of block No. 90 and 91, one register being for block 90, and five for block 91 (numbered serially 1-5)

Kanada declaration Statement will follow.

its meeting held on the 29th July 1908, and, as unanimously resolved by the members present, vide copy of resolution No VII enclosed , the estimate is submitted for the early sanction of Government.

4 A sum of Rs 80,000/ is provided for this work in the budget for 1908-09, and this sum will, as already reported in para II of this office letter No 705 of the 1st May 1908 be utilised in immediately acquiring the most insanitary and disease-breeding houses If, in the course of actual working, the present allotment is found insufficient, requisite provision will be made in the reappropriation statement to be submitted for sanction later on in the year

5 The families to be displaced when carrying out the improvements will be accommodated in the Chetrahalli extension, and arrangements are being made to expand this extension

6 Two ferrotyped copies of the plans showing the properties proposed to be acquired, and a memo received from the Executive Engineer on the proposed improvements of the Fort, Mysore, are also submitted The representation of the Mysore City Municipal Council, and schedule showing the rateable value of the properties to be acquired, will follow

To save time, the English and Kannada declaration statements of the properties to be acquired, are herewith sent for being ordered to be published in the Mysore Gazette under your signature as required by sec 1_ of the Mysore City Improvement Regulation, and it is requested that 25 printed spare copies of the same may kindly be ordered to be sent to this office for reference

I have the honor to be,

Sir,

Your most obedient servant,

G Hemmante

E.S.S.

Chairman

MYSORE CITY IMPROVEMENT TRUST BOARD

***Dated 13th July* 1908**

Under Section 16 (1) of the Mysore City Improvement Regulation No III of 1903, it is hereby notified that in connection with the Sanitary Improvements of the Fort at Mysore, an estimate for the acquisition and demolition of the houses necessary for improvement in the Fort has been prepared

2 This area is divided into two survey blocks bearing Nos 90 and 91, and a map of the area showing the nature of the work proposed and statements of the properties to be acquired for effecting the improvements may be seen at the Chairman s Office now held in the Town Hall during the office hours between 11 A M and 5 P M

3 The particulars of the improvements proposed to be carried out for the removal of congestion, widening and opening roads, and obtaining open spaces for admitting free air and light, are detailed below —

(*a*) Widening to 60 feet, the road inside and parallel to the Fort Wall, o the north east and south

(*b*) Opening two roads north to south from Bale Urs Street t join the above road

(*c*) Opening a small road south to north from Bale Urs Street to cross the Mothikhan Street

(*d*) Widening Devaparthiva Street and the road to the east of Trineswaraswami Temple

(*e*) Widening the Mothikhana Street

(*f*) Opening a galli east to west, and another north to south, to the south of Bale Urs Street

(*g*) W ening and extending at the east end, Krishnaswami Temple Street to join Devaparthiva Street

(*h*) Opening a road east to west in continuation of Navapathkhana Street to intersect Devaparthiva Street and join the road to the east, running parallel to the Fort Wall

(*i*) Opening small roads and conservancy lane as marked on the plan

(*j*) Removal *en bloc* of the damp and insanitary houses in the low lying area in the Fort to the east of the road running north south to the east of Trineswaraswami Temple as marked on the plan

(*k*) The further removal *en bloc* of other houses insanitary or required for opening up the area as indicated on the plan *viz* —

1 to the north of the Trineswaraswami Temple

2 on either side of the Flower Bazaar Street

3 to the east of the Varahaswami Temple

4 to the east of Krishnaswami Temple

5 the Treasury and the Jillokatchery, and

6 to the south of Vine Venkatasubbayya's lane

G HANUMANTA RAO

For *Chairman*

Extract from the Proceedings of the Ordinary [illegible] of the [illegible]

Trust Board, dated 29th July 190[illegible].

Present.

A. Subrahmania Iyer, Esq., B.A., Offg. Chairman

Trustees.

Present.	Absent.
Mr. G. Hanumantha Rao, Vice-President.	1. Mr E. Maconochie, I.C.S.
Mr. Mahomed Jaffer Sahib.	2. Dr. E. S. Krishnaswami Iyer, Civil-Surgeon.
Mr. M. Anantharajaiya.	3. Mr. M. C. Ranga Iyengar.
	4. Mr. M. Venkatakrishnaiya.

Subject.	Resolution.
x x x	
Notification under sec. 16(1) of the Mysore City Improvement Regulation No. III of 1903, regarding the sanitary improvements proposed to be ~~carried out~~ effected in Fort, Mysore.	A P P R O V E D.
x x x	

Sd/. A. Subrahmania Iyer,
Offg. Chairman.

"COPY"

G. Hanumantha Rao

For Chairman.

MYSORE CITY IMPROVEMENT TRUST BOARD.

Abstract estimate of the acquisition and demolition of insanitary houses in Fort, Mysore.

No.	PARTICULARS.	Amount.
	COMPENSATION.	
1.	Block No.90..........................	Rs.1,01,120/-
2.	Block No.91 including supplemental properties.	Rs.4,50,571/-
3.	Dismantling and removing debris.....	Rs. 31,756/-
	Total....	Rs.5,83,447/-
	Cintingencies at 5 per cent.	Rs. 29,173/-
	Grand Total......	Rs.6,12,620/-.

M Y S O R E,

6th August 1908.

G. Hanumantha

For Chairman.

Extract from the Proceedings of the [illegible] of the

[illegible], dated [illegible] July [illegible].

Present.

[illegible] Esq., [illegible], B.A., [illegible] Chairman

Members.

Proposal.

Mr. [illegible] Esq., Vice-President.

Mr. [illegible]

Mr. [illegible]

Seconded.

1. Mr. [illegible]

2. Mr. [illegible] Esq.

3. Mr. [illegible]

4. Mr. [illegible]

Subject.

Resolution.

[illegible] Estimate for the acquisition [illegible] of the [illegible] in the [illegible], in connection with the [illegible] arrangements to be carried out in that area.

Resolved that the estimate [illegible] be submitted to Government.

Sd. [illegible] Esq.,

Chairman.

True Copy

For Chairman.

Memo on the proposed
improvements of the Fort, Mysore.

There are 455 houses in Fort, including the Palace, with 14 temples and 6 open lands. Of these, 359 houses are proposed to be fully removed, and 10 partially, in addition to acquiring 2 open lands.

This would leave undemolished 104 buildings, including the temples; Of the houses sites and lands acquired, a dozen sites for building have been re-allotted.

2. The area of the Fort inside the rampart is 49 acres, and outside the same, including the glacis, 66 acres. Total population, excluding that of 97 locked houses, is 1708, while the live stock amount to 191 head. The population of the Fort mainly consists of Brahmins and Uraus, with a few Lingayats and Vokaligars The total number of Palace Servants' houses in the Fort is 130, and of these, 93 are proposed to be removed. The existing number of houses per acre is 9.3, and the present population, taking an average of 4 persons for every locked house, comes to 43 per acre.

3 The total amount of compensation as estimated by this office amounts to Rs.4,82,206/- while that of the Municipality comes to Rs 47,036, making a grand total of Rs.5,29,242/-. ⊗

But it is 5,57,694 in the abstract estimate.

Sub. Vide Comparative Stmt. line 22 for explanation of discrepancy.

-- **Proposals.** --

All round the rampart a wide

road of 60 feet is proposed, and the two roads running North to South viz., Devaparty Street and the road to the East of Trineswara Swamy Temple, are to be widened to 30 feet, and a new road connecting the proposed rampart road to the North with the Ursu Street, is to be opened. From East to West, the road from Navapathkana is to be connected with the proposed road from the Summar Palace across the Doddakere. Krishnaswami Temple Street road is to be continued, and widened where required to 30 feet, up to the junction of Devaparthiva Street. Mr. Lee's proposal to run a broad road from North to South to the Palace, from His Highness the late Maharaja's Statue, has also been embodied. The Municipal proposals are shown with a border of red Conservancy lanes have been opened wherever required The demolition of buildings from No 27 to 38 (going North to South), and the conversion of the site into flower beds or grass plots, has also been included. The Eastern portion of the Fort which is very damp, has not been re-allotted for new buildings

Not marked on the

5 On approval of the proposed improvements, the estimate for a complete system of drainage will be submitted.

Sd/. J.E A. D'Cruz,
Executive Engineer

" COPY "

[signature]
For Chairman

Sur 387A

69

S 26]

File No 08

Serial No 9

No of letter replied to

No 2026 / [illegible] 08
[illegible] 28-8-08

eral and Revenue Secretariat
([illegible])
, *the* 190

To
Mr Kantaraj Urs Esq
Chairman of the Bd of Trustees for the Temple of the City of Mysore

Date of issue 28 8 08

Signed by [illegible]

Sir,

In acknowledging the receipt of your letter No 750 of the 6th August 1908 submitting a project for the acquisition and demolition of the insanitary houses in the Fort at Mysore I am to request you to be good enough to submit ~~at~~ without delay the opinions and representations of the Municipal Council regarding ~~the project~~ ~~and your~~

SUBJECT

~~from private parties interested,~~

~~regarding the project,~~ and also the ~~statement~~ Schedule shewing the ratable value of the properties to be acquired, ~~and~~ the Kannada translation ~~specifying the properties proposed to be acq~~ of the declaration, and a statement shewing the deviations from the proposals of the late Improvement Committee.

2 In para 3 of the late Mysore City Improvement Sub Committee's Report ~~dated the~~ regarding the Third Drainage Area etc it is stated that the Fort has been completely drained. I am to invite your attention to the last para of the Memo received with your letter under reply and to ask for a full explanation of ~~enquire what~~ ~~the~~ (enclosed with 3 ...) the necessity for the estimate for a complete system of drainage" for the Fort.

3. I am further to observe that out of 130 houses in the Fort belonging to the Palace servants, 93 are proposed to

List of enclosures

Copied by

Examined by

MGCPB—30,000—16-2-09

1164

GRS 27]

GENERAL AND REVENUE SECRETARIAT

(Continuation Sheet draft form)

Shewing from the A Com

S

to be removed and, in inviting attention to correspondence ending with G.O. No 1946 Jul 36-02 dated the 5th Septr 1904, to enquire whether it is not necessary that the Palace servants, who would be displaced from the fort, should be provided with houses in the Chetna. halli extension. ~~before these houses are demolished~~

4 The matter being urgent I am to request you (to expedite your reply

I have etc

Issued
for Secy
25/8/8

27 Aug 08

24.8.1908

Compd 28/8

MGCI B—30,000—3 10

Mysore City Improvement Trust Board,
Chairman's Office,

No. 773 Dated, Mysore, 14th October 1908.
Enc 8

From

M.Kantaraj Urs, Esquire, B.A.,

Chairman of the Board of Trustees,

Mysore City Improvements.

To

V.S.Chandrasekhara Aiyar, Esquire, B.A., B.L.,

Secy, to the Govt. of His Highness the Maharaja

of Mysore, Gen. and Rev. Departments.

SIR,

In reply to your letter No.2026/M1.69-08-2 dated the 28th August 1908, calling for the supply of certain additional particulars regarding the project for the acquisition [a]nd demolition of the insanitary houses in the Fort at Mysore, [su]bmitted for the sanction of Government with my letter No.750 [da]ted the 16th idem, I have the honor to forward the under-[me]ntioned papers as requested in para 1 thereof -

(1) Opinion of the Municipal Council regarding the above project.

(2) Schedule showing the rateable value of the properties to be acquired, and

(3) The Kannada translation of the declaration specifying the properties proposed for acquisition

2. A statement showing the omissions and additions in

the

M C 69-08

1908. 8/3

From

The CHAIRMAN of the Board of Trustees for the Improvement of the City of Mysore.

To

The SECRETARY to the Govt. of His Highness the Maharaja of Mysore, Gen. and Rev. Depts.

Dated 14th October 1908

Despatched 16th

Received

General No. 773

Enclosures Eight as per margin

SUBJECT

Submits herewith Kanada declaration statements of properties to be acquired in Fort Mysore, with the opinion of Municipal Council and the rateable value of those properties

Memo of Enclosures

Copy of Docket No. 232 of 22-9-08 from the President, Mysore City Municipal Council.

Statement of properties added and omitted from the list of properties proposed for acqn.

Copy of Ex. Engr's Docket No. 427 of 1-9-08.

Copy of Statement of sites available in the City.

Statement showing rateable value of properties.

2 Kanada declaration Statements.

Copy of Attorney's Report.

8.

the proposals now submitted for sanction, as compared with those of the late Improvement Committee, is also appended Three properties out of 357 originally proposed for acquisition, are omitted from the present estimate, the same having since been acquired under Govt Pro No 161--L W 75-03 dated the 9th July 1904, as properties situate outside the area operated upon by the Trust Board Five other properties since converted into a single one and improved on sanitary lines, were also

-8 omitted in the revised estimate Against 8 properties in all

9

11 so omitted from the original proposals, 11 other properties,

=360 since found to be unfit for dwelling purposes, have been included for demolition, thereby bringing up the number of properties to be acquired to 360 against 357 originally proposed

Regarding para 2 of your letter under reply, I beg to enclose a copy of letter No 27 dated the 1st September 1908 from the Executive Engineer of the Trust Board explaining the drainage work that may have to be done in the Fort in ~~course~~ consequence of the clearance of the proposed houses in this area A copy of Mr D'Cruz's report, alluded to in his letter, is forwarded for reference The quotation made therein is from page 6_ of his report, copy of which is enclosed for ready reference

4 With reference to para 3 of your letter, I beg that early orders may be passed on that portion of the project relating to the construction of houses for the Pal Servants

S submitted with my predecessor's letter No 95 dated the 5th July 1904, in re Accommodating at least a certain number of families (i.e about 95) to be now removed from the Fort, to the Chetnahalli Road extension where more than 200 building sites are still available

I have the honor to be,

Sir,

Your most obedient servant,

Chairman

MV

L S S

Copy of docket No.23 dated 22nd September 1908 from the President, Mysore City Municipal Council, to the Chairman Mysore City Improvement Trust Board.

His letter No.228 dated 17th July 1908, forwarding a 1&5 copy of notification relating to the Sanitary Improvements proposed to be carried out in Fort, Mysore.

Has the honor to state in reply that the improvements therein proposed have been approved and recorded by the Council in their meeting held on the 26th ultimo.

"COPY"

V N G Krishnaswami Rao

For Chairman

Mll

Mysore City Improvement Trust Board

Statement showing the additions and omissions in proposals submitted to Government for the Sanitary Improvements of the Fort at Mysore, in August 1908, as compared with those of the late Improvement Committee.

Additional properties to be acquired as per revised proposals				Omission of properties originally proposed for acquisition by the Improvement Committee			
Serial No.	Plan No.	Door No.	Reason	Serial No.	Plan No.	Door No.	Reason
		Block No: 91					
1	79	391	These were since found to be unfit for dwelling purposes and hence they have been proposed to be acquired	1	371	442	These 3 houses were already acquired under head "Properties outside the area of Board's operations"
2	292	501		2	277	514	
3	293	500		3	270	515	
4	294	499		4	287	506	These 5 houses have since been converted into a single property and improved on sanitary lines. Hence it was found unnecessary to acquire them.
5	244	548		5	288	505	
6	245	547		6	289	504	
7	246	546		7	290	503	
8	249	543		8	291	502	
9	252	537					
10	253	536					
11	236	553					

Mysore
5th October 1908

M. K. Krishnaswami Rao
For Chairman

Mysore City Improvement Trust Board

Statement showing the additions and omissions in [the] proposals submitted to Government for the Sanitary Improvements of the Fort at Mysore, in August 1908, as compared with those of the late Improvement Committee.

Additional properties to be acquired as per revised proposals				Omission of properties originally proposed for acquisition by the Improvement Committee			
Serial No.	Plan No.	Assr No.	Reason	Serial No.	Plan No.	Assr No.	Reason
		Block No: 91					
1	79	391		1	371	442	These 3 houses were already [acquired]
2	292	501		2	277	514	quired under head "Propert[ies outside]"
3	293	500	These were	3	270	515	side the area of Board's operations
4	294	499	Since found to	4	287	506	
5	244	548	be unfit for	5	288	505	These 5 houses have since b[een]
6	245	547	dwelling purposes	6	289	504	Converted into a single p[ro-]
7	246	546	And hence they	7	290	503	perty and improved on [sani-]
8	249	543	have been proposed	8	291	502	tary lines Hence it wa[s]
9	252	537	to be acquired.				found unnecessary to a[cquire] them
10	253	536					
11	236	555					

Mysore
15th October 1908

M. G. Krishnaswami Ra[o]
For Chairman

Copy of docket No 42/ dated 1st September 190c from the Executive Engineer, Mysore City Improvements Division, to th Chairman, Mysore City Improvement Trust Board

----

Chairman's No 410 dated 29-8-190o

Has the honor to submit that the Secretary's kind attention may be called to para heading "Fort" in the undersigned's report on No III Drainage area, where he sa s "the Fort has been already provided with a complete system of sewerage Any improvement of the existing system will form the subject of a separate report and estimate" This was an enclosure to the Sub-Committee's report referred to

When the new roads are opened and houses demolished, it is evident that a great deal of diversion of existing drains and removal of sewers and house-connections would be necessitated This can best be done after the clearance in the area is effected

With reference to para - the land in the Chetnahalli extension and in Old Doddahola-erc have been since under approval of Government, partially utilised for [illegible] sites in the Lakshmipuram extension and partially reserved for Normal School, while several people displaced from No III and IV Drainage areas, irrespective of their being Palace Servants or not, have already been given sites in the Chetnahalli extension, so that the reservation of the extension for Palace

ti 1 nith o t no eral

to find as many sites as possible for Palace Servants in the extension by extending it to the south and east, and by reallotting building sites made available by demolition in No III and IV Drainage areas in the vicinity of the Fort Once the principle of reserving an area exclusively for Palace Servants which was enunciated by the Improvement Committee was abandoned in practice, the Board will have to do the best they can with the sites available in fairly large blocks in the extensions and in the town to rehouse Palace Servants The following statement of sites available, is herewith submitted,

----

" C ? ? _ "

For Chairman

Mysore City Improvements

Statement Showing the Number of Sites formed and So[ld] in the City

No	Name of area	No of sites formed	No of sites sold	No of sites available	Rema[rks]
1	New Doddaholagere	974	562	412	
2	Old Idga Extension	186	156	30	
3	New Idga extension ~~et~~ including Block No. 16	689	500	189	
4	Nazarbad Drainage area	141	133	8	
5	Attigupe Drainage area	67	57	10	
6	No: II Drainage area	93	55	38	
7	No: III Drainage area	38	24	14	
8	No: I Drainage area	127	90	37	
9	Near Weavers' Lines	104	43	61	
10	Lakshmipuram	36	33	3	
11	Chetnahalli extension	448	261	187	
12	Krishnaraj Mohalla	21	15	6	
13	Jalapuri extension	197	128	69	
14	In front of Aiyasamy Mudaly Karkhana	85	23	62	
	Total	3206	2080	1126	

✓

Mysore
2nd Sept. 1908

Sd/ S. A. Ob[...]
Executive Eng[ineer]

Copy
M. G. Krishnaswami Rao
for Chairman

G R.S 29A]

1908-09

From

Secy to the Govt. of His Highness the Maharaja of Mysore, Genl and Rev Dept

To The Compiler Mysore Gazette

Dated

Despatched

Received

General No 396 D 28. 10. 08
No. 1169-08-4

Enclosure No

Has the honour to forward herewith for publication in the Mysore Gazette. ~~of the Mysore's [illegible]~~ the declarations in English and Kannada for the acquisition of certain properties in the Mysore City Fort in connection with the sanitary improvement of that locality and

(will follow)

[illegible] 29/10/08

MGC PB—20,000—10-1-08

and to request that 25
three copies thereof may
be sent direct to the
Chairman Mysore City
Impt Trust Bd., and
3 copies to this office
together with the original
statements

"By order"

[illegible]

for Secty

"Memo 390 dated 28/10/08

"Copy forwarded to
the Chairman, Mysore
City Impt Trust Bd,
with reference to the correspondence
ending with his letter No
773 R 14th Oct. 1908 with a request that the
compensation statement already called for
may be expedited

By order"

[illegible]

for Secty

[illegible]
28/10

63. ... Ah

Proceedings of the Government of His Highness the Maharaja of Mysore.

Read:-

Letter No. 750 dated the 6th August 1908 from the Chairman of the Board of Trustees for the Mysore City Improvement, submitting for sanction an estimate in duplicate amounting to Rs. 6,12,620/- for the acquisition of 360 houses in the Fort in connection with the sanitary improvements to be carried out in that area, together with two ferro-typed copies of the plans showing the properties proposed to be acquired and the declarations relative thereto

2. Correspondence ending with Demi-Official letter No. 773 dated the 14th October 1908 from the same Officer, furnishing additional information in the matter, and requesting that orders may be passed also on that portion of the project relating to the construction of houses for the Palace servants, submitted by his predecessor in July 1906.

Order there No. 4242-6 ~~Ml. 69-08~~ dated 20/11/08

The estimate for Rs.6,12,620/- received with the above as per details noted at foot of these Proceedings is sanctioned, the sum of Rs.80,000/- provided for the work in the current year's Budget of the Trust Board being utilised in immediately acquiring the less expensive and the most insanitary and disease-breeding houses, as proposed by the Chairman.

2. The

The declarations submitted by the Chairman for the acquisition of the said properties have already appeared in the issues of the Mysore Gazette dated the 29th October and the 5th November 1908.

3. In this connection, the following observations are communicated to the Chairman for information and necessary action:-

(a) In the declarations referred to above, no details are given for items 19 to 26 in Block No. 90. These should be ascertained and reported for the information of Government, and also, should the Chairman consider it necessary, for publication in the Gazette.

(b) In the Board's Notification dated the 13th July 1908 it is stated in the last para under head K (2) that houses are to be removed on either side of the Flower Bazaar street. This should be understood as both sides.

(c) The Board's estimate of the value of the several properties to be acquired is provisionally accepted. But, these estimates are based on data now some years old. The compensation to be actually settled and paid should be regulated with a due regard to conditions existing at the date of the declaration in the Mysore Gazette. In view of such conditions the valuation of some houses seems excessive.

(d) The houses being acquired and demolished, any proposals for reallotment of sites should be deferred for the present.

The

The subject should be separately reported upon and sanction of Government obtained before action is taken.

(e) House plan No. 38 in Block No. 90 does not appear in the declaration statement sent up by the Chairman and published in the Gazette. If the omission is a mistake a supplementary declaration statement should be submitted to Government for publication in the Gazette.

(f). Due credit should be taken for sale proceeds of dismantled materials of houses acquired.

4. Separate orders will issue in the matter of the construction of houses in the Chattnahalli extension to accommodate Palace servants.

For secretary.

To

The Chairman, Mysore City Improvement Trust Board, returning the sanctioned estimate together with a copy of the ferro-typed plan and the schedule of rateable value of the properties referred to.

The Comptoller, Mysore Government.

The Sanitary Commissioner.

The Chief Engineer of Mysore.

The President, Mysore City Municipal Council.

Abstract

Abstract.

Estimated value of			
334 houses in Block No. 9		391,801	
26 " " 9(0)		87,930	
Total 360 houses			4,79,731
Add 15 percent for compulsary nature) of acquisition			71,960
Total compensation			5,51,691
Dismantling and removing debris			31,756
	Total Rs.		5,83,447
Add 5 per cent for contingencies			29,173
	Grand Total Rs.		6,12,620.

Sd/- [illegible]
[illegible] 19/11/58

GENERAL

No. 3908—MI 69-08 4, dated 28th October 1938

Under Section 18 (1) of the Mysore City Improvement Regulation, III of 1908, it is hereby declared that the properties detailed in the annexed schedule, are required for a public purpose, that is, in connection with the improvement of the area known as the Fort in the Mysore City

Serial No.	Plan No.	Door No.	Names of owners	Description of property	Extent in feet: East to west	Extent in feet: North to south	Area in square yards	Number of squares	Miscellaneous	Boundaries: East	Boundaries: West	Boundaries: North	Boundaries: South
				Block No. 9).									
1	6	714	Katige Thimmiah	Land	33	67	104			No. 7	Lane	Road	No. 5
				Tiled house				23					
				Plank ceiling				17					
				First storey				18					
				Well					1				
				Terraced				8					
				Sundries									
2	4	716	Govindiah	Land	21	30	71			Nos 9 & 10	No. 8	No. 5	No. 2
				Do	7	5							
				Tiled house				15					
				First storey				6					
				Terraced				4					
				Plank ceiling				8					
				Sundries									
3	8	717	Thimmammah, Papammah and Hanumappah	Land	17 7	30 5	61			No 4	Lane	No 5	No 3.
				Tiled house				10					
				First storey				10					
				Plank ceiling				6					
				Sundries									
4	3	718	Marilingiah	Land	30	34	116			Nos 10 & 11	Do	Nos. 3 & 4	Lane.
				Tiled house				24					
				First storey				10					
				Do				6					
				Terraced				7					
				Sundries									
5	7	104 & 105	Venkammah	Land	67	30	147			Nos 1	No 6	No 4	No. 3.
				Tiled house				18					
				First storey				6					
				Brick wall					8 yds				
				First storey				9					
				Plank ceiling				5					
				Terraced				8					
				Sundries									

Statement of properties required for a public purpose, etc.—*contd.*

Serial No.	Plan No.	Door No.	Name of owner	Description of property	Extent in feet: East to west	Extent in feet: North to south	Area in square yards	Number of ankanams	Miscellaneous	Boundaries: East	Boundaries: West	Boundaries: North	Boundaries: South
6	9	57—58	Narayan Rao	Land	66	38	224	...	...	Road	No. 4	No. 8	No.
				Less	10	10							
				Tiled house	...	...	...	84	...				
				First storey	...		...	9					
				Do terraced			...	8					
				Terrace	...	...	...	9					
				First storey		...	...	8	...				
				Do			...	9					
				Second storey terrace	20×	20=	...		400 S. ft.				
				Well	...	...		...	1				
				Brick wall	...	...	...	...	4 yds				
				Tree	...		...	...	1				
				Sundries		...	...		...				
7	1—9	98 & 99	Akkammah, Balakrishna Chetty	Land	10	10	11	...	...	Do	No. 9	No. 8	No.
				Shop	...	...	...	2	...				
				Sundries	...	...	...						
8	11	88	Gurumallappa	Land	69	18	120			Do	No. 10	No. 10	Lane.
				Tiled house	...	...	...	12	...				
				First storey	...	...	...	10	...				
				Well	...	...	...		1				
				Plank ceiling	...	...	...	6	...				
				Terrace	...		...	2	...				
				Sundries	...	...	...	...	...				
9	16	78 & 81	Veerappaji Urs	Land	55	50	1240		...	Road Nos. 12, 13, 14, 15, 16, 17 and 18	Government land	Lane and No 13	Lane and No. 15.
				Do	65	140							
				Do	20	20							
				Less	10	18							
				Terrace	18	24	...	...	498 S.ft.				
				Tiled house	...	...	...	12					
				Verandah	...	...	...	13					
				First storey	...	...		12	...				
				Brick wall	65×8	×1½	...	...	420 C.ft.				
				Trees and plant	...	...			1				
				B house	...	...	...	45					
				First storey	...	...		52	...				
				Second storey terrace	...	...		45	...				
				Second storey	...			4					
				B house with first storey		...		3					
				B house	...	...		9					
				Second storey terrace	...	...	...	9					
				B. house	...	...	...	9					
				Do	...	...		15	...				
				First storey	...		...	15					
				Second storey terrace		...	...	15					
				Terrace	...	...	...	8					
				Sundries	...	...	...	...					

10	15	74 & 75	Venkataraya Chetty	Land	54	7	55			Road	No. 14	No. 14	No. 16.
				Do	9	16							
				Tiled house				3					
				First storey				3					
				Second storey				2					
				Tiled house				5					
				First storey				4					
				Terrace				2					
				Do				1					
11	17	69 & 71	Munisami Chetty	Land	56	18	81			Do	No. 16	No. 16	No. 78
				Tiled house				10					
				First storey				17					
				Second storey				10					
				Terrace				2					
				Brick wall					4 yds.				
				Well					1				
12	18	65 & 66	Annappa	Land	65	43	314			Do	No 16	No 17	Lane
				Do	10	10							
				Tiled house				20					
				Do				2					
				First storey				25					
				Terrace				4					
				Second storey terrace				1					
				Plank ceiling				21					
				Well					1				
13	21	55	Srinivasa Rao	Land	58	40	258			Do	No. 33	Lane	Road.
				Tiled house				27					
				Verandah				3					
				First storey				16					
				Plank ceiling				14					
				Well					1				
				Sundries									
14	23	556	Siddalingaiya	Land	28	35	109			No 31	No 34, 35	Do	Do
				Tiled house				11					
				E. Terrace				2					
				First storey				10					
				Plank ceiling				2					
				Well					1				
				Tiled house				3					
15	24	557	Bhimachar	Land	21	14	93			No 33	No. 35	Do	Do
				Tiled house				3					
				First storey				3					
				Terrace				8					
				Bamboo ceiling				1					
				Sundries									
16	25	558	Devaraj Urs	Land	87	34	186			Nos. 33, 34	Lane	Do	Do
				Do	20	21							
				Tiled house				16					
				Verandah				7½					
				First storey				13					
				Well					1				
				Plank ceiling				2					
				Sundries									

Statement of properties required for a public purpose, etc.—*contd.*

Serial No.	Plan No.	Door No	Name of owner	Description of property	Extent in feet: East to west	Extent in feet: North to south	Area in square yards	Number of antanams	Miscellaneous	Boundaries: East	Boundaries: West	Boundaries: North	Boundaries: South
17	34	580	Chowdachary ..	Land ..	35	36	172	..	..	Lane ..	Vacant land ..	Vacant land	Road
				Do ..	15	19							
				Do ..	28	9							
				Tiled verandah ..	..	..		3					
				Mud wall ..	..	..		..	12 yds.				
				Tree ..	..	..	..	..	1				
				Tiled house ..	..	..		26					
				First storey	..			21	..				
				Plank ceiling ..		..		10	..				
				Second storey terrace ..				3					
				First storey terrace ..	..			5					
				Sundries ..			..						
18	3	643	Eswariah ..	Land ..	36	30	98	..		No. 30 ..	Vacant land	Nos. 25, 26	Lane.
				Do	15	24			..				
				Do	17	20	..	..					
				Do ..	10	6	..	..					
				Tiled house ..		..	..	6	..				
				First storey	..			6					
				Plank ceiling ..				6	..				
				Mud wall	..				8 yds.				
				Well ..	..		..	..	1				
				Tiled house ..	..	..	..	20					
				First storey	..	..		10	..				
				Plank ceiling ..	..	..	..	10					
				Terrace ..	..	..	..	4	..				
				First storey ..	..	..	..	1	..				
				Mud wall ..	..	..	..	..	16 yds.				
				Trees and plant ..	..		..	..					
				Sundries ..	..	..		..	..				
19	5	715	Kempiah ..	Land ..	50	36	80	..		No. 8	Municipal land ..	No. 6	No 2.
				Full house ..	..								
20	8	100 & 108	Venkatanarasappa Chetty	Do ..	..	..	..	..		Road ..	No 5 ..	No. 7	No 9.
21	10	99 & 94	Chika-Venkataraj Urs.	Do land	60	36	253	..	..	Do	3, 4, 2	9	11
22	12	85 & 87	Venkataramana Chetty	Land ..	50	20	111	..	..	Do ..	No. 14 ..	Lane	No. 13
				Full house ..	..	..		..	..				
23	13	83 & 85	Chickdevaraje Urs ..	Land ..	50	20	111	..	..	Do ..	Do	No. 12	No. 14.
				Full house ..	..	..			..				
24	14	2—74	Kesavachar ..	Do ..	..	..				Road	Do ..	No. 15 ..	No. 17
25	27	..	Devaraje Urs	Do ..	..	..				29 ..	Vacant land ..	Lane ..	28.
26	34	..	Kasipathy Sastri ..	Do ..	..	..		..		Lane	Do	Krishnaswamy temple street.	Vacant land

Block No. 91

1	1	113 & 14	Venkatattapp	Land	73	61	493			Open land	Road	Munia Jetti's lane	Venkatasubbiah' lane.
				A House				11					
				Do				12					
				A Verandah				16					
				C House 1st and 2nd floor				26					
				Planking				10					
				B. and C. with 1st floor				12					
				A class with 1st floor				10					
				B. class with 1st floor				5					
				Brick wall	1×28	× ½×	8		335 C.ft.				
				Do	1×20	× ½×	19		540 C.ft.				
				Tree									
				C. House				5					
				C Verandah				5					
				A. House 1st and 2nd floor				14					
				Sundries									
2	2	118	Rangamma	Land	56	38	152			No. 8	Open	Do	No. 26.
				C House at floor				20					
				Sundries									
3	20	228	Bakshi Basappaji Urs	Land	14	18	977			No. 79	No. 21	Veena Venkatasubbiah's lane.	Mothikhana tank.
				Do	55	66							
				C. House				28					
				C. Verandah				6					
				B. and C. with 1st floor				16					
				C House				3					
				Wells					2				
				C House				34					
				C Verandah				9					
				Sundries									
4	26	336	Chikka Basappaji Urs	Land	57	33	209			No. 26	Open	No. 3	Venkatasubbiah's lane
				C Verandah				8					
				C House with ½ floor				10					
				Plank ceiling				7					
				Well					1				
				B House				5					
				Do with 1st floor				1					
				Sundries									
5	51	304	Sid Lingappaji Urs	Land	21	23	87			Lane	No. 28	Veena Venkatasubbaiah's lane.	No. 54
				Do	9	19							
				C House				9					
				C House with 1st floor				6					
				C Verandah				3					
				Terraced				8					
				C. House				9					
				C Verandah				3					
				Sundries									
6	17	326	Venkata Krishna Sastri.	Land	44	37	181			No. 18	No. 18	No. 9	Veena Venkatasubbiah's lane.
				Terraced				8					
				C House upper floor				10					
				Plank ceiling				15					
				C Verandah				3					
				C. House lower floor				18					
				Concrete flooring					15 Sqr				
				Well					1				
				Sundries									

Statement of properties required for a public purpose, etc.—*contd.*

Serial No.	Plan No.	Door No.	Name of owner	Description of property	Extent in feet: East to west	Extent in feet: North to south	Area in square yards	Number of ankanams	Miscellaneous	Boundaries: East	Boundaries: West	Boundaries: North	Boundaries: South
	37	303	Linganraja Urs	Land	28	60	16			No. 86	No. 88	No. 85	Mothikhana.
				Terraced with 1st floor				7					
				C House with 1st floor				2½					
				C House verandah				4					
				Sundries									
8	77	3 9	Nanjappaji Urs	Land	9	30			3	Lane	No 79	No. 76	No. 78
				C House with 1st floor				6					
				Terraced				1					
				Plank ceiling				1					
				Sundries									
9	94	308	Teakmala Urs	Land	33	45	238			No. 95	No 89	Mothikhana street	No. 98
				Do	38	30							
				A House 1st floor best class		33×30			080 S.ft.				
				Well					1				
				C Verandah				16					
				O House				5					
				Sundries									
10	108	403	Krishnappaji Urs	Land	20	43	159			No. 128	No. 107	No. 109	No. 110
				C House with ½ floor				8					
				Plank ceiling				6					
				O House				4					
				Half well					½				
				Sundries									
11	110	408 & 409	Chamundi Urs	Land	19 8 18	51 10 30	177			No. 111	No. 105 and 106	Mothikhana street	No. 109
				C House				13					
				Do				10					
				C Verandah				3					
				Well					1				
				Bamboo ceiling				4					
				C House				15					
				Sundries									
12	95	307	[illegible]raj Urs	Land	61	73	438			No. 96	No. 94	Do	No. 97
				B House big ankanam				16					
				Terraced do				4					
				to 1st storey				2					
				Plank ceiling				6					
				C House				15					
				Terraced verandah				3					
				C Verandah				5					
				Coconut tree					1				
				Other trees									
				Brick wall	1×28	×1×6			156 C.ft.				
				Sundries									

	122	347	Kempanunjamma	Land	40	50	268			No. 4	No. 3	Munlya Jetti's lane	No. 33.
				Terraced with 1st floor				14					
				Do				5					
				C House with 1st floor				47					
				Well					1				
				Planking				13					
				Sundries									
4	8	117	Lakshamma	Land	34 9	36 11	112			Lane	No. 26	Do	No. 36.
				O House				15					
				C. Verandah				5					
				Plank ceiling				14					
				Mud wall					7 R. yds.				
				Well					1				
				Sundries									
5	4	118	Venkatasastry	Land	26 9	26 10	97			Do	No. 3	Do	Do
				C. House				12					
				Planking				6					
				C. Verandah				5					
				C House				3					
				Sundries									
16	25	365	Venkoba Rao	Land	32	40	142			Do	No. 26	No. 4	Vepa Venkatasubbia lane
				C House				3					
				C Verandah				2					
				C House				8					
				C. Verandah				11					
				Well					1				
				Mud wall					7 R. yds.				
				Sundries									
17	5	112	Lakshmidevamma	Land	46	27	132			No 6	Lane and part of No. 23/6	Munlya Jetty's lane	Nos. 22, 23 and 24.
				C House with 1st floor				36					
				Terraced				4					
				C House				11					
				Planking				18					
				Sundries									
18	6	120	Do	Land	23	20	71			No. 7	No. 5	Do	No. 22.
				O House				13					
				C. Verandah				6					
				Do				1					
				Mud wall					1 R. yd.				
				Sundries									
19	7	171	Ranga Bhatta	Land	25 9	30 6	90			No. 8	No. 6	Do	No 21
				O House				19					
				Plank ceiling				15					
				Sundries									
20	8	132	Rama Jois	Land	8	30	27			No. 9	No. 7	Do	No. 20.
				O House				3					
				Plank ceiling				3					
				Sundries									
21	9	123	Rama Rao	Land	44 8	31 4	135			No. 10	No. 8	Do	No. 19.
				C. House				16					
				C Verandah				14					
				Plank ceiling				2					
				Sundries									

Statement of properties required for a public purpose, etc.—*contd.*

Serial No.	Plan No.	Door No.	Name of owner	Description of property	Extent in feet: East to west	Extent in feet: North to south	Area in square yards	Number of unknowns	Miscellaneous	Boundaries: East	Boundaries: West	Boundaries: North	Boundaries: South
92	10 & 15	124 & 126 124	Shama Rao	Land	53	60	323			No. 1	No. 10	Veena Venkatasubbiah's lane.	No. 18.
				C. House				6					
				C Verandah				6					
				Do				6					
				Do				4					
				C. House				4					
				C. Verandah				3					
				C House				3					
				C Verandah				3					
				C House with 1st floor				3					
				Planking				16					
				Well				6					
				Plank ceiling					1				
				Mud wall				3					
				Do					1 U.yds.				
				C Verandah					3 R.yds.				
				Sundries				3					
93	11	127	Gopala Rao	Land	43	95	119			No. 18	Do	Do	No. 17
				C. House				12					
				Planking				12					
				C. house				7					
				C Verandah				7					
				B. Terraced				3					
				C. Verandah				3					
				C ½ Verandah				30					
				Sundries									
94	12	128	Nanjundiah	Land	43	54	258			No. 13	No. 11	Muniya Jetti's lane	Veena Venkatasubbiah's lane.
				B. and C. House				48					
				C. House				46					
				Planking				96					
				Well									
				Sundries					1				
95	30	22	Lingaraj Urs	Land	75	80	646			No. 21	Road	No. 20	Motbidanna street.
				A House with 1st floor					6608 S.ft.				
				A House 3rd storey		16½ 34			436 S.ft.				
				Sundries									
96	13	129	Ramachar	Land	39	55	288			No. 14	No. 13	Muniya Jetti's lane	Veena Venkatasubbiah's lane.
				B House				35					
				C. House				21					
				Planking				48					
				C. Verandah				5					
				Terraced verandah				1½					
				Well									
				Sundries					1				

27	14	13	Lakshmi	Land	41	51	348			No. 13	No. 15	Do	Do
			Do		36	6							
			B. House					24					
			Planking					26					
			C. House					15					
			Well						1				
			B. Verandah					4					
			C Verandah					24					
			Sundries										
28	15	324	Gopala Rao	Land	26	46	135			No 16	No. 14	Do	Do
			C House					3					
			C. Verandah					1					
			C House lower floor					9					
			B Terraced					3					
			C. Verandah					1					
			C House					6					
			C. Verandah					5					
			Well						1				
			Door										
			Sundries										
29	16	325	Gopalachar	Land	20	46	167			Lane	No 15	Do	Do
			C. House					12					
			C. Verandah					6					
			Do					1					
			Planking					19					
			Sundries										
30	18	327	Krishna Boyi	Land	[illegible]	30	77			No. 10	No. 19	No. 10	Do
			C. House					6					
			C Verandah					3					
			Bamboo ceiling					2					
			Sundries										
31	19	485	Murthy Rao	Land	18	30	61			No. 18	No 20	No. 9	Do
			C House					4					
			C. Verandah					3					
			Ceiling					4					
			Sundries										
32	20	330	Rama Rao	Land	26	37	107			No. 19	No. 21	No. 8	Do
			C. House					8					
			C. Verandah					5					
			Well						1				
			Planking					3					
			Sundries										
33	21	331	Yajaman Betta Char	Land	17	34	46			No. 20	No 22	No. 7	Do
			B. House terraced					2					
			C. House					3					
			C Verandah					7					
			Ceiling					4					
			Sundries										
34	22 & 23	328 & 333	Devaraj Urs	Land	49	40	318			No. 21	No. 20	Nos. 6 and 5	Do
			C. House					11					
			C. Verandah					3					
			Terraced					3					
			B House					20					
			Planking					30					
			C. Verandah					4					
			B. House					14					
			Planking					28					
			C. House					1					
			Well						2				
			Sundries										

Statement of properties required for a public purpose, etc.—contd.

Serial No.	Plan No.	Door No.	Name of owner	Description of property	Extent in feet: East to west	Extent in feet: North to south	Area in square yards	Number of ankanams	Miscellaneous	Boundaries: East	Boundaries: West	Boundaries: North	Boundaries: South
35	34	381	Venkatramiah	Land	35	48	119	15		No. 35	Lane	No. 8	Vacant Venkatasubbiah's lane.
				C House	...	...	...	7					
				Do	...	...	...	8	...				
				B. Ceiling	...			5	...				
				Plank ceiling	...	...	...	...	...				
				Well			...	...	1				
				Sundries			...						
36	35	348	Sheshamma	Land	15	38	66	...		Lane	No. 35	Vacant Venkatasubbiah's lane	No. 75.
				C House	...	...	...	18	...				
				Terraced			...	8					
				Sundries	...	...	...	...	...				
37	31	313	Veeve Seetamma	Land	33	27	96		...	No. 33	No. 32	Do	No. 34.
				C House		...	...	4					
				C Verandah	...	...		9					
				Sundries		...		...	...				
38	34&75	340	D. Venkataramiah	Land	49	36	168	...	...	Lane	Do	No. 33	No. 73.
				C House	...	...	...	9					
				A House	...			9	...				
				C. House	...	...		8					
				Well				...	1				
				Planking			...	11	...				
				Sundries	...								
39	75	386	Venkatamma	Land	9	12	110		...	Do	Nos. 38 and 80	No. 79	No. 79
				Do	35	26							
				C House				8	...				
				Sundries		...							
40	76	387	Do	Land	24	18	48	...	...	No. 33	Road	No. 23	No. 73.
				C House		...	...	4	...				
				C. Verandah	...	...		6					
				Ceiling				4					
				Sundries				...					
41	78	390	Nanjaraj Urs	Land	42	18	84	...		Lane	No. 79	No. 77	Motikhana street.
				C House	...	...	...	6	...				
				C. Verandah	...	...	...	3					
				Sundries				...					
42	81	388 & 389	Thippaiya	Land	26	29	258	...	...	No. 8	No. 27	Vacant land ...	No. 23.
				Do	46	40							
				C House	...			12	...				
				Do	...			14					
				C. Verandah		...	...	4					
				C House	...			6					
				Do	...		...	3					
				Sundries	...			...	...				

13	27	...	Venkatasubbiah	Land	86	48	308	...	...	No 31 ...	Road. ...	No. 1 ...	No. 28
				B House with 1st floor	...	...	...	100					
				Planking	...			50	...				
				C. House		...	...	4	...				
				Well		...		...	1				
				Sundries		...		...	...				
1	28	16	Narayan Rao ...	Land	108	30	318	...	...	No. 32 ...	Do ...	No. 27	No. 29.
				C. House	...			4	...				
				C. Verandah		...	...	4					
				C Do	...		...	12	...				
				Well	...	...			1				
				B. 1st and 2nd	...	...	...	30	...				
				C House			...	10	...				
				Do		...		5	...				
				C. Verandah			...	1					
				Terraced			...	8	...				
				A. Verandah				5	...				
				Sundries			...	...	...				
45	29	21	Krishnaiya	Land	86	18	148	...		No. 59 ...	Do ...	No. 28	No 30.
				B. House		...		12	...				
				C House		...		30	...				
				Planking	...			15					
				Well	...	...		...	1				
				A. Verandah		...	...	3	...				
				Sundries				...	...				
46	31	30½	Chamaraj Urs ...	Land	60	93	.713	...	...	No. 60 ...	No. 30 ...	No. 31	Modikhana street.
				B. House		...		40					
				C. House	...	...		5					
				C. Verandah	...	...		3	...				
				B. 1st story	...	...	...	40	...				
				Do planking	...			30	...				
				Trees and plants	...	...	...	...					
				Brick wall	1×80	1×3×1	1=	...	704 C.ft.				
				Mud wall	...	...	...	...	7 R.yds.				
				Sundries		...		...	...				
1	37	34½	Kum Somaji	Land	30	15	40	...		Lane ...	No. 35	Venkatasubbaiya's Street	No. 38.
				C. House				5					
				Planking		...	...	6					
				C House 1st floor	...		...	6	...				
				Sundries	...		...	...	...				
48	38	34½	Venkatanarayana Sastri	Land	14	45	70	...		Lane	No. 36 ...	No 37	No. 72
				C. House	...		...	3½					
				Do	...			14					
				Planking	...		...	14	...				
				B. Terraced	...		...	2½	...				
				C. House	...		...	3½	...				
				Do	...			4½	...				
				Well ½	...	...		...	½				
				Sundries				...					
49	1—3½		Venkatasubba Sastri	Land	9	48	48		...	Lane	No. 35	No. 37	No. 78
				C. House				4½					
				E. Verandah	...			2					
				Well ½		...	...	...	½				
				Sundries		...							

Statement of properties required for a public purpose, etc — contd

Serial No.	Plan No	Door No.	Name of owner	Description of property	Extent in feet: East to west	Extent in feet: North to south	Area in square yard	Number of units	Miscellaneous	Boundaries: East	Boundaries: West	Boundaries: North	Boundaries: South
50	39	346	K Srinivasa Rao ...	Land	46 16	48 10	284		...	No. 48 ...	Lane	Nos. 40 & 41 ...	No. 71
				C House	...		...	16	...				
				A. House			...	9	...				
				C House	...		...	15	...				
				Planking			...	24					
				Well			...		1				
				Mud wall		...	...		5				
				Sundries									
51	40	351 & 349	Srinivasaiya	Land ...	36 16	36 9	188	...	...	Lane	Nos. 40 & 41 ...	Venkataramanaiya's lane...	Do
				C House ...		...		15	...				
				C Verandah ...				6					
				Cocoanut tree	...	...	...	...	1				
				Plank ceiling			...	6	...				
				C. House				5					
				Terraced	...	...	...	2					
				C. Verandah ...			...	1	...				
52	40	349	Do	Land	36	36	184	...	...	Do	Do	Do ...	Do
				C. House	...	...	...	18	...				
				Planking			...	8					
				Well ...		...	...	...	1				
				Mud wall ...	...	...	...	...	9 R.yds.				
				Door ...		...	...		...				
				Sundries			...		...				
53	43	453	Chandrasekhara Sastri	Land	33	36	189		...	No 44	Lane ...	Do	No. 64.
				C. House		...	...	21	...				
				C. Verandah			...	5	...				
				Ceiling			...	4					
				Sundries			...						
54	11	58	Narasimha Bhatta	Land ...	30	34	80	...		No. 46	No. 48	Do ...	No. 68.
				C. House ...	...		...	11					
				E Verandah	...		...	1	...				
				Sundries									
55	45	354	Veene Seshanna	Land ...	13	44	66	...	...	No. 47	No. 44 ...	Do ...	No. 48.
				C House ...	...		...	26	...				
				Planking			...	28	...				
				B. Verandah ...	...		...	8					
				Sundries			...						
56	46	258	Venkataramanappa	Land	70	34	187	...	...	No. 50	No. 66 ...	No. 2-47 ...	No. 51
				A Class			...	12					
				C House		...		12	...				
				Do	...	...	...	4					
				Planking				4	...				
				C House ...			...	4	...				
				C. Verandah ...				1	...				
				Brick wall ...	1×4½	4×18			150C. ft.				
				Do ...	1×15	½×1×5	...						
				Sundries ...	...	...	...		...				

57	2/47	356	Venkanna	Land	45	15	75			No. 48	Lane	No. 1—47	No. 2—7
				C. Verandah				3					
				C House				8					
				C Verandah				2					
				Sundries									
58	1/47	357	Devadu Pandit	Land	26	26	14			No. 48	Do	No. 47	No 1—47
				C House				4					
				C. Verandah				3					
				Planking				2					
				Sundries									
59	47	358	Venkanna	Land	24	21	56			No. 48	Do	Veena Venkatasubbiah's lane.	No 1—47
				C. House				12					
				C. Verandah				8					
				Planking				7					
				Sundries									
60	48	359	Puttanna	Land	21	30	70			No. 49.	No. 47	Do	No. 6
				C House				8					
				C Verandah				8					
				Ceiling				1					
				Sundries									
61	51	362	Seetharama Rao	Land	[illegible]	23	75			Lane	No. 49	No. 50	No 53.
				C. House				10					
				Plank ceiling				10					
				C. Upper floor				10					
				Sundries									
62	52	363	Kulsumi	Land	27	30	50			Do	No. 49	Veena Venkatasubbiah's lane.	No 51.
				C. House				10					
				B House terraced				4					
				C Verandah				1					
				Planking				3					
				Sundries									
63	54	365	Alamelamma	Land	38	16	60			Road	Lane	No. 53	No. 5
				Do	10	9							
				C. House				6					
				C Verandah				8					
				Sundries									
64	55	366	Narasinga Rao	Land	35	35	186			Do	Do	No 54	Nos. 57 and 58
				C House				20					
				C. Verandah				5					
				Planking				6					
				Sundries									
65	58	370	Kaveramma	Land	54	54	504			Lane	No 59	No. 51	Moth bazaar street
				Deduct	13×7		10						
				Balance			494						
				C. Verandah				5					
				Brick wall	1×16	×1×8			128 C.ft				
				Mud wall					15				
				Do					15				
				Tree					1				
				First and second floor				20					
				C. House				36					
				Plank ceiling				36					
				A Verandah				9					
				Planking				6					
				Well					1				
				Third floor				3					
				Sundries									

Statement of properties required for a public purpose, etc.—contd.

Serial No.	Plan No.	Door No.	Name of owner	Description of property	Extent in feet: East to west	Extent in feet: North to south	Area in square yards	Number of ankanams	Miscellaneous	Boundaries: East	Boundaries: West	Boundaries: North	Boundaries: South
66	36	367	Putta Rao	Land	11	48	59			Road	No. 57	No. 55	Mothikhana street
				C House with first floor				16					
				A Verandah				3					
				Well					1				
				Sundries									
67	59	373	Anche Thippaiya	Land	31	14	126			No 58	No. 70	No 60	Do
				C House				6					
				Sundries									
68	67	380	Bala Kopanaiya	Land	38	38	121			Lane	No. 69	No 66	Do
				B. House with first floor				30					
				Third floor				11					
				Terraced				5					
				Sundries									
69	68	379	Ramachandra	Land	32	26	128				No. 68	No. 65	No. 67
				Do	10	20							
				A. House				5					
				C. House				3					
				C. House with first floor				6					
				B. Celling				5					
				Well					1				
				C Verandah				3					
				Sundries									
70	65	378	Puttarangamma	Land	50	19	106			Do	No. 70	No. 64	No. 69
				C House with first floor				24					
				Planking				24					
				C. Verandah				3					
				C. House				6					
				Sundries									
71	64	377	Latham Bhatta	Land	57	38	209			No. 46	No. 48	No. 46	No. 65
				C. House				20					
				Planking				10					
				C. Verandah				5					
				Do				5					
				C. House				1					
				Well					1				
				Sundries									
72	66	381	Rama Setti	Land	29 15	37 18	149			No. 67	No 69	No. 65	N 67
				C. House				3					
				Verandah				3					
				Well					1				
				B. House				10					
				C. House				4					
				Planking				10					
				C. House				4					
				Celling				4					
				Sundries									

73	80	382	Ramasami Iyengar	Land	25	45	125		..	Lane	No. 68	No 70	Mothikhana street
				U House	...		...	13	..				
				C. Verandah	..	...	...	3					
				Planking	..		..	5					
				Ceiling	...			6	..				
				Mud wall	..		...	...	6 yds				
				Sundries	..	...	..						
74	70	383	Naganna	Land	24	30	56	..	..	No. 46	No. 71	No 30	No. 69.
				Do	16	9							
				C. House		..		10	..				
				C. Verandah		..	...	5	..				
				Ceiling		...	..	10					
				Tree		..	...	..	1				
				Door		..	...	...					
				Sundries					...				
75	90	380	Dalvoy Devaraj Urs.	Land	166	10	113	..	...	No 101	Lane	Mothikhana street	Own house
				A. House, 1st Class	...	70×10	..		700 S.ft.				
				B House with 1st floor		...	..	6					
				Brick wall	1×86×½×10			..	..				
				Do	1×5×1×8		...		1880 C.ft.				
				Sundries	..	..	...	...	...				
76	101	398	Thippayya	Land	44	44	315		...	Lane	No 90	Do	No. 1—101
				B. Class	...	...		10					
				Terraced		..	..	13					
				B House with 1st floor	..		...	16					
				Zinc verandah		..		3					
				Planking including joists		...	..	16					
				Lower floor big ankanam				13					
				B House		..		13					
				Slab flooring	..	...		...					
				Well		...	..	..	1				
				Sundries	..			..	...				
77	1—101	..	Do	Land	44	10	40	..		Do	Do	No. 101	No 6.
				C House	..	..	..	6	..				
				Terraced	..		..	3					
				Zinc verandah	...	..	...	1					
				Sundries									
78	108	400	Dalvoy Devaraj Urs	Land	40	30	516		...	No. 107	Lane	No 103	No. 130.
				Do	44	36							
				Do	18	13							
				Do	86	30							
				C House with floor	..	..	...	21	..				
				C House	..		..	3					
				C House with 1st floor		...	..	32					
				C. House	..	...	...	10					
				Terraced			...	9					
				B House	...	...	...	1[illegible]					
				C Verandah		..	...	4					
				Planking				14					
				C House, 1st floor	..	...	...	1[illegible]					
				Sundries									
79	108	400	Swami Raya	Land	30	32	325			No. 104	Do	Mothikhana street	No. 108
				B. House lower		..	..	22					
				C House with 1st floor	...	..	..	15	...				
				H. House	...		...	18	..				
				Terraced	...	..		16	..				
				Planking	..	...	..	18	...				
				C Verandah		..	...	3					
				Well	...	...	...	..	1				
				Sundries	..	...	...	...					

Statement of properties required for a public purpose, etc —*contd*

Serial No	Plan No	Door No	Name of owner	Description of property	Extent in feet: East to west	Extent in feet: North to south	Area in square yards	Number of subunits	Miscellaneous	Boundaries: East	Boundaries: West	Boundaries: North	Boundaries: South
80	117	278	Ramaswami	Land	37	36	148			Road	Lane	Mothi.hana street	No. 118.
				C House				10					
				Do				14					
				Planking				20					
				Sundries									
81	116	414	Narasappa	Land	56	36	274			Lane	Do	Do	No. 118
				Do	13	20							
				C House				10					
				C. Verandah				5					
				C House				4					
				C Verandah				8					
				C House				10					
				Planking				10					
				Well					1				
				Sundries									
82	118	416	Ramanna	Land	21	11	79			Do	No 128	No. 118	No. 120.
				C House				4					
				C Verandah				3					
				Mud wall					5 R.yds.				
				Door									
				Mud wall					9 R.yds.				
				Planking				4					
				Sundries									
83	111	410 & 411	Srikanta Sastri	Land	40	36	160			Do	No. 110	Mothikhana street	No. 112.
				C House				10					
				Planking				10					
				C. House with 1st floor				4					
				Well					1				
				Terraced				1					
				Mud wall					4 R. yds.				
				Brick wall	1×4×	1×6			24 C. ft.				
				Sundries									
84	112	412	Putta Narasimhaiya	Land	17	18	37			No. 113	No 110	No 111	No. 128.
				Do	4	6							
				C House				3					
				Planking				3					
				C Verandah				3					
				Sundries									
85	113	413	Murthi Subbanna	Land	20	18	40			No. 115	No. 112	Lane	Do
				C. House				6					
				Planking				6					
				Sundries									
86	109	407	Appanna Pandit	Land	18	20	40			No. 111	Lane	Mothikhana street	No 110
				C House				6					
				Ceiling				4					
				C Verandah				3					
				Sundries									

87	105	403	Subba Narasimhaiya	Land	25	7	19			Lane	No. 104	D°	No. 106.
				A. House with 1st floor				6					
				Sundries									
88	104	61	Cavadu Sastri	Land	11	97	43			No. 105	No. 108	Do	No. 106.
				C House				8					
				C Verandah				5					
				Plank ceiling				8					
				Sundries									
89	105	404	[illegible] Devu [illegible]	Land	39	13	50			No. 109	No. 104	No. 105	No 108
				C House				4					
				Do				2					
				Terraced				2					
				Ceiling				1					
				Sundries									
90	107	405	Kamarayya	Land	0	16	53			No. 103	No. 108	No. 109	No. 130.
				C House				10					
				Plank ceiling				7					
				Well					1				
				Sundries									
91	118	473	Mirle [illegible] Rao	Land	48	46	104			Road	Lane	No. 117	No. 118.
				C House with 1st floor				29					
				Planking				13					
				C House				6					
				Terraced				6					
				Sundries									
92	119	370	Ramaswami	Land	80	39	180			Do	Open	o. 118	No. 120
				C House with 1st floor				40					
				Terraced				5					
				Sundries									
18	120	384	Mari Ura	Land	83	33	138			Do	No. 120	No. 119	No. 121
				Terraced verandah				6					
				C. House with 1st floor				76					
				Planking				78					
				Sundries									
94	121	367	Venkataramanaiya	Land	41	93	118			Do	No. 123	No. 120	No. 18
				House with 1st floor				14					
				Bamboo ceiling				4					
				C. Verandah				3					
				C House with 1st floor				15					
				Dealwood planking				6					
				Teak planking				19					
				C Verandah				5					
				Sundries									
96	25	578	Krishnasetty	Land	63 8	0 31	4 0			No 124	Lane	No. 126	Grass's street
				C House with 1st floor				09					
				Planking				62					
				C House				18					
				Terraced				9					
				Well					1				
				Bamboo ceiling				6					
				C. Verandah				5					
				B. House				14					
				Planking				13					
				Sundries									

Statement of properties required for a public purpose, etc.—*contd.*

Serial No.	Plan No.	Door No.	Name of owner	Description of property	Extent in feet: East to west	Extent in feet: North to south	Area in square yards	Number of sub-items	Miscellaneous	Boundaries: East	Boundaries: West	Boundaries: North	Boundaries: South
96	130	57	Lasane Urs	Land	57	27	186			No 119	Lane	No. 113	No. 125
				C House with 1st floor	15	9		40					
				Planking				40					
				C Verandah				5					
				Terraced				3					
				C House				3					
				C. Verandah				2					
				Planking				1					
				Well									
				Sundries					1				
97	137	574	Vaga Pandit	Land	15	18	30			No. 136	Do	No. 128	No 136
				C House				6					
				Sundries									
98	135	578	Narayana Pandit	Land	33	27	99			No 116	No. 108	No. 113	No 128.
				Terraced				3					
				O House with 1st floor				42					
				Planking				42					
				C. Verandah				3					
				Sundries									
99	131	537	Dalvoy Devaraj Urs.	Land	82	137	734			No. 130	No. 100	No 108	Urasu's street.
				Brick walls	2×54×1½×6=				936 C.ft				
				Sundries									
100	92	46	Vittal Das	Land	10	7	8			No. 88	Road	No. 91	No. 98.
				A House				1					
				Verandah				1					
				Sundries									
101	91	44	Mannar Krishnasetty	Land	10	7	8			No. 82	Do	No. 90	No. 98.
				A. House				1					
				A Verandah				1					
				Sundries									
102	90	43 & 44	Ramabhatta	Land	10	12	13			No 89	Do	No. 89	No. 91
				A House				2					
				A Verandah				2					
				Sundries									
103	89	41	Sahakaralal	Land	10	7	8			No 88	Do	No. 88	No 90.
				A House				1					
				A Verandah				1					
				Sundries									
104	88	40	Sooksingh	Land	10	7	8			No. 88	Do	No. 87	No. 89
				A House									
				A Verandah				1					
				Sundries									
105	87	39	Takkuji	Land	10	7	8			No 88	D	No 86	No 88.
				A House				1					
				A Verandah				1					
				Sundries									

106	86	88	Chowdiah	Land	10	7	8			No. 88	Do	No. 88	No. 87
				A. House				1					
				A Verandah				1					
				Sundries									
107	85	87	Tookkoji	Land	10	7	8			No. 58	Do	No. 86	No. 88.
				A House				1					
				A. Verandah				1					
				Sundries									
108	84	86&35	Do	Land	11	14	16			No. 58	Do	No. 88	No. 85.
				A House				2					
				A Verandah				2					
				Sundries									
109	83	84	Lakshmappa	Land	10	7	8			No. 88	Do	Mothikhana street	No. 84.
				A House				1					
				A. Verandah				1					
				Sundries									
110	88	88	Mothikhana	Land	74	81	466			No. 94	Nos. 88 and 98	Do	Umar's street.
111	95	46	Police station		86	3½	44						
					98	45	400						
	96	47, 48 & 49	Hospital belongs to Palace.	B House				2		Do	Do	Do	Do
				C. House				8					
				Do				14					
				Zinc verandah				2					
				B. House				4					
				C. House with first floor				35					
				Lower floor including planking.				56					
				B Verandah				4					
				A Verandah				5					
				Terraced				2					
				Sundries									
113	385	417	Sesha Iyengar	Land	45	10	50			No. 380	Devaparthi street	No. 366	No. 394.
				C. House				6					
				Gate									
				Sundries									
114	384	428	Nanammah	Land	45	23	115			No. 380	Do	No. 385	No. 368.
				C. House				6					
				C. Verandah				2					
				Well					1				
				B Ceiling				3					
				Sundries									
115	377	215	Thimmappiah	Land	15	21	35			Lane	No. 381	No. 378	Road.
				C House				3					
				C. Verandah				3					
				B Ceiling				2					
				Sundries									
116	378	96	Nanjappah	Land	15	16	37			No 377	Devaparthi street	No. 368	Do
				C House				3					
				C Verandah				3					
				B Ceiling				3					
				Sundries									
117	390	221	Serinappah	Land	15	28	37			Lane	No. 384	No. 365	No. 379.
				C. House				4					
				B Ceiling				1					
				Well					1				
				Sundries									

Statement of properties required for a public purpose, etc.—contd.

Serial No.	Plan No.	Door No.	Name of owner	Description of property	Extent in feet: East to west	Extent in feet: North to south	Area in square yards	Number of ...	Miscellaneous	Boundaries: East	Boundaries: West	Boundaries: North	Boundaries: South
118	879	918	B Srinivasa Char	Land	15	46	77			Lane	No 883	No. 880	No 878.
				B. House				5					
				Do				5					
				Planking				5					
				Sundries									
119	874 and 875	219 and 220	Nanjunda Sastri	Land	28	46	119			Garden	Lane	Garden	Road.
				Do	61	44	296						
				C. House				29					
				Do				21					
				Upper storey				21					
				C House				16					
				C. Verandah				9					
				B. Ceiling				1					
				Well					1				
				Sundries									
120	304	210 and 211	Lingarajappa	Land	37	25	75			No. 306	Do	No. 300	Do
				C. House				8					
				C Verandah				3					
				Planking				6					
				Well					1				
				Sundries									
121	304	409	Devakka	Land	28	26	66			No. 303	No. 303	No. 301	Do
				C. House	including ceiling			4					
				C. Verandah				6					
				Gate					1				
				Sundries									
122	305	403	Earappah	Land	35	26	72			No. 306	No. 304	No. 301	Do
				C. House				6					
				Plank ceiling				3					
				B. Terrace				10					
				C. Verandah				4					
				Well					1				
				Sundries									
123	1/303		Ranga Rao	Land	63	18	128			Rampart wall road	No 303	No. 306	Do
				C. Ruined house									
				Sundries									
124	306	156	Venkatesa Sastri	Land	60	50	338			Do	No 301	Nos. 308 & 307	No 1-305
				C. House				14					
				C Verandah				7					
				B. Ceiling				4					
				C. House				8					
				C. Verandah				8					
				Well					1				
				Trees									
				Latrine									
				Ruined walls									
				Sundries									

125	307	155	Narasimha Sastri	Land	29	21	63			Do	No. 308	No. 309	No. 306
				C. House			...	6					
				Do		...	...	6					
				C. Verandah		...		3					
				B. Ceiling			...	6					
				Sundries			...	...					
126	308	156	Ramaswamaiya	Land	16	20	313			No 307	No. 317	No 309	No. 306.
				Do	34	41							
				C House	...	...	...	14	...				
				C. Verandah				7					
				C. House				5	...				
				C. Verandah				1	...				
				Plants and trees				...					
				Well				...	1				
				Sundries		...		...					
127	309	158	Nanjunda Sastri	Land	68	28	335			Rampart wall road	Nos. 312 and 310	Nos. 311 and 310	Nos. 308 and 307
				Do	24	18							
				B House				16					
				C. House				21					
				Do				21	...				
				Planking				21					
				Wall					1				
				Terrace				6					
				Plants		...		...					
				Sundries			...						
128	310	261	Krishna Rao	Land	24	18	48			Do	No. 311	Road	No. 309.
				C. House		...	...	4	...				
				Do		...	...	4					
				Sundries			...						
129	311	240	Narasimhaiya	Land	46	36	186		...	No 310	No. 312	Do	No. 309.
				C. House				10					
				C. Verandah				5					
				Well					1				
				Plants		...	...						
				Gate			...	...					
				Sundries									
130	314	236	Chamundaiya	Land	24	25	91		...	No. 312	Lane	No 313	No 315.
				C. House	...			6					
				Do	...	...		1					
				C. Verandah			...	1					
				Gate				...	1				
				B Ceiling				3					
				Sundries									
131	315	216	Sathoo Rao	Land	30	27	117			No. 316	Do	No. 314	No. 316
				C. House				12	...				
				Upper storey			...	12					
				Planking	...			24	...				
				C. Verandah				4					
				Sundries			...	...					
132	316	213	Raghavendra Rao	Land	37	32	90			No. 317	Do	No 315	No. 318.
				C House				12					
				Planking				9					
				C. Verandah				3					
				Mud wall					6 R.yds.				
				Well					1				
				Sundries									

Statement of properties required for a public purpose, etc —*contd*

Serial No.	Plan No	Door No.	Name of owner	Description of property	Extent in feet: East to west	Extent in feet: North to south	Area in square yards	Number of ankanams	Miscellaneous	Boundaries: East	Boundaries: West	Boundaries: North	Boundaries: South
193	319	214	Mallamma ...	Land	30	28	93			No 317 ...	Lane ...	No. 318 ...	No. 320.
				B. House				8					
				C Verandah				4					
				B Ceiling				5					
				Sundries									
194	320 & 321	212 & 213	Ananda Rao	Land	58	48	302			No. 306 ...	Do ...	No. 319 ...	Nos. 306 and 307.
				B House				10					
				Wells					2				
				C. House				10					
				C Verandah				5					
				C House				5					
				B Ceiling				5					
				Sundries									
195	326	208	Rama Jois	Land	48	34	310			No. 325 ...	No. 328 ...	No. 322 ...	No. 325.
				Do	36	37							
				C House				30					
				C. 1st floor				30					
				C House				8					
				Well					1				
				Cocoanut tree					1				
				Plants, etc.									
				Sundries									
196	323	205	Lingamma ...	Land	28	14	44			No. 326 ...	Lane ...	Road ...	No 322.
				C House				4					
				C. Verandah				2					
				Planking				2					
				Well					1				
				Sundries									
197	[illegible]	204	Parvathamma	Land	18	2	23			No. 324	Do ...	No. 322 ...	No. 325
				C. House				5					
				B. Ceiling				3					
				C. Verandah				1					
				Sundries									
198	[illegible]	201	Kedar Sastri ...	Land	54	24	144			No. 320 ...	Do	No. 324 ...	No. 325
				C House				8					
				C. Verandah				6					
				Terrace				2					
				B. Ceiling				3					
				Well					1				
				Dealwood ceiling				2					
				Sundries									
199	321	200	Lingannaiya ...	Land	38	29	103			No. 320	Do ...	No. 326 ...	No 327
				C House				[illegible]					
				Do				[illegible]					
				Well					1				
				Gates					2				
				Sundries									

11	327	199	Veeranappa	Land	14	38	85			No. 286	Lane	No. 288	Lane.
				C. House				6					
				Planking				4					
				Terrace				1					
				Well					1				
				Sundries									
141	326	198	[illegible]	Land	38	18	76			No 289	No. 287	No. 286	Do
				C. House				12					
				Planking				6					
				B. Ceiling				1					
				Terrace				3					
				Well					1				
				Sundries									
142	333	150	Bhimasena Rao	Land	20	10	73			Rampart wall road	No. 289	No 284	No. 283.
				Do	13	28							
				C House				6					
				C. Verandah				3					
				C. House				2					
				C. Verandah				3					
				Plank ceiling				4					
				Well					1				
				Bath room					1				
				Sundries									
143	334	159	Srikantaiya	Land	19	18	53			Do	No. 285	No. 285	No. 283.
				C. House				4					
				Planking				4					
				C. Verandah				3					
				Do				3					
				Sundries									
144	335	153	Nanjunda Sastri	Land	46	88	196			Do	No. 284	No. 286	No. 284
				C. House				10					
				C Verandah				5					
				B. Ceiling				5					
				Well					232 R. yds.				
				Plants									
				Sundries									
145	336	297	Ramanna	Land	61	25	169			Do	No. 288	Road	No. 285.
				C. House				3					
				Well					1				
				C House				12					
				C. Verandah				6					
				B. Ceiling				4					
				Sundries									
146	337	204	[illegible]	Land	46	16	84			Do	No. 288	Lane	No. 1—637
				C. House				14					
				C. 1st floor				14					
				Planking				10					
				B. Ceiling				2					
				Well					1				
				Sundries									
147	338	181	D[illegible]	Land	27	48	144			Do	No. 281	No. 288	Lane.
				C. Verandah				8					
				C. House				10					
				Upper storey				3					
				1st floor				3					
				Sundries									

Statement of properties required for a public purpose, etc.—contd.

Serial No.	Plan No	Door No.	Name of owner	Description of property	Extent in feet: East to west	Extent in feet: North to north	Area in square yds.	Number of units	Miscellaneous	Boundaries: East	Boundaries: West	Boundaries: North	Boundaries: South
148	338	1.8 & 192	Thimmaiya	Land	14	28	61			No. 337	No. 338	Lane	No. 1—337
				C. House				2					
				Planking				2					
				R. Ceiling				3					
				Sundries				3					
149	1—338	191	Veerappa Davaru	Land	14	28	108			Do	Do	Do	Do.
				Do	30	14							
				C. House									
				Mud wall				5					
				C. House					12R.yds.				
				C. Verandah				2					
				Sundries				4					
150	339	190	Gundu Pandit	Land	25	30	173			No. 338	No. 340	Do	No. 432
				Do	5	70							
				C. House									
				Well				3					
				C. House					1				
				C Verandah				2					
				C House				4					
				C. Verandah				3					
				C House				6					
				Sundries				1					
151	342 & 342	189	Lakshmipathi Sastri	Land	40	37	164			No. 339	No. 341	Do	No. 344
				C House									
				Do				3					
				C. Verandah				12					
				Wall				6					
				Well					7 R.yds.				
				Sundries					1				
152	341	183	Subbamma	Land	14	26	80			No. 340	Lane	Do	No. 343
				C. House									
				Sundries				4					
153	343	181	Ramachar	Land	16	18	32			No. 342	Do	No. 341	No. 344
				C. House									
				B Ceiling				4					
				Sundries				4					
154	345	180	Hampanna	Land	38	19	70			No. 437	Do	No. 344	No. 346
				C. House				6					
				C. Verandah				3					
				Bath room				1					
				Well									
				Planking				1	1				
				Sundries				1					
	344	182	Ramachar	Land	30	19	62			No. 438	Do	Nos 343 and 345	No. 345
				C House				9					
				C. Verandah				4					
				Planking				9					
				Sundries									

156	34	184	Mahalakshmamma	Land	81	79	198			No. A. 496	Land	No 346	Land.
				Do	7	8							
				Do	5	48							
				C. House				9					
				Do				9					
				Planking				17					
				B. House				9					
				C House				1					
				Planking				6					
				Wall					1				
				B. Ceiling				8					
				Gate									
				Latrine									
				Sundries									
157	347	185	Narasinga Rao	Land	86	26	246			Rampart wall road	No. 348	No. A.—490	No. 489.
				C House				3					
				Do				2					
				Mud wall					2 R. yds.				
				Sundries									
158	349	186	Narayana Rao	Land	47	47	345			No. 486	Land	No. 348	Land.
				C House				4					
				Do				10					
				C Verandah				5					
				Upper storey				10					
				Well ½ the portion					½				
				C House				3					
				Planking				4					
				B Ceiling				1					
				Sundries									
159	348 & 485	18[illegible]	Chamappiah	Land	40	47	286			Rampart wall road	No. 349	No 347	Do
				Do	10	10							
				B. House				8					
				C Verandah				3					
				Brick in mortar					88¼ C.ft.				
				B. Ceiling				1					
				Plants									
				C. House				8					
				Well ½ the portion					½				
				Burnt stone flaging					3768 ft.				
				Chunam plastering					3000yds				
				Door frame					1				
				Sundries									
160	416	107	Gowramma	Land	20	47	104			Do	No. 449	No. 1—487	Rampart wall road
				C House				4					
				C Verandah				4					
				C House				3					
				Terrace verandah				3					
				Planking				4½					
				Sundries									

Statement of properties required for a public purpose, etc—*contd*

Serial No	... No	Door No	Name of owner	Description of property	Extent in feet: East to west	Extent in feet: North to south	Area in square yards	Number of ...nkanam	Miscellaneous	Boundaries: East	Boundaries: West	Boundaries: North	Boundaries: South
161	198	163	S... ...rnachari	Land	95	18	190			Nos 338 and 337	Nos 344 and 345	No. 340	No 427
				C House				9					
				Do				8					
				Do				8					
				Upper storey				9					
				Planking				9					
				Door frame									
				Latrine									
				Mud wall					10R yds				
				Well					1				
				Plants									
				Sundries									
162	427	167	Chinnamma	Land	63	22	151			No 1—427	No. 345	No. [illegible]	No 346
				C House				9					
				B Ceiling				4					
				C House				1					
				Sundries									
163	1/427		Seshachar	Land	30	18	60			Rampart wall road	No 167	Nos. 337 and 339	No. 428
1/163	300	171	Gopala Iyengar	Do	10	16	64			Do	No. 301	Road	Road
				Do	8	40							
				Mud wall					15R yds				
				C Verandah				6					
				B Do				1					
				Trees					3				
				Land	33	55	141						
				B House				20					
				C House				16					
				Planking				30					
				B Verandah				3					
				Tree					1				
				Plants									
				Sundries									
164	351	170	...ttamma	Land	13	24	35			No. 330	Road	146	Do
				Do	31	45	155						
					12	20	26						
							216						
				C House				6					
				B House				28					
				C House				24					
				Planking				36					
				Well					1				
				Terrace verandah				4					
				Trees					3				
				Sundries									

1 5	353	178	irumalachar	Land	60	39	260			Road	Road	No 354	No 352
				C House				17					
				Planking	..			5					
				B Ceiling				1					
				C Verandah				6					
				C House				6					
				C Verandah				3					
				Well					1				
				Sundrie									
166	1/351		Ruined house (Tiru malachar)	Land	58	39	2 1			Do	Do	No 355	No 354
				Ruined house				20					
				Sundries									
167	3 6	..	Srinivasa Iyengar	Land	37	57	234			Do	Do	No 356	No 358
				C House				18					
				C Verandah				6					
				Well					1				
				Stone flaging					50 S ft				
				Pla ts									
				Brick in mortar wall		1/X 84X8	½		47C ft				
				Plastering					67 Sq yds				
				Coping					47 R ft				
				Gate ways					2				
				Sundries									
				B House				22					
				C Verandah				2					
168	4	150	Lakshminarayanappa	Land	33	38	160			Do	No 12	Road	No 420
				C House				10					
				Verandah				[illegible]					
				C House				[illegible]					
				Planking				9					
				Mud wall					1 R yd				
				Sundries									
169	120	148	[illegible]	Land	10	30	133			Do	No 160	No 421	No 419
				C House				1					
				C Verandah				20					
				Sundries									
170	416	49	[illegible]	Land	21	50	141			No 419	No 417	No 424	Rampart wall road.
				Do	6	30							
				Do	8	5							
				C House				12					
				Do				1					
				Planking				4					
				C House				4					
				Well					1				
				Sundries									
171	41	4	[illegible]	Land	1	[illegible]	75			416	No 418	Lane	Do
				[illegible]				[illegible]					
				[illegible]				3					
				Planking				8					
				Sundries									
1[illegible]	[illegible]	11	[illegible]	Land	35	45	136			Road	No 416	No 420	Do
				Mud wall					5R yds				
				Stone pillar					19				
				Slab					8				
				[illegible]					1				
				Door gat					1				
				Sundries									

Statement of properties required for a public purpose, etc.—contd.

Serial No.	Pl. No.	Door No	Name of owner	Description of property	Extent in feet: East to west	Extent in feet: North to south	Area in square yards	Number of [illegible]	Miscellaneous	Boundaries: East	Boundaries: West	Boundaries: North	Boundaries: South
173	415	488	Bhavani	Land	17	29	56			No. 417	Road ...	Lane	Rampart wall road.
				B. House ...	...	...	...	18	...				
				Planking ...	...	...	...	18	...				
				Terrace ...	...			6					
				Do ...		...	...	1					
				Verandah ...				1					
				Sundries ...		...							
174	411	485	Venkatappa ...	Land	55	40	244		...	No. 484 ...	Do	No. 413	Lane
				C. House	...	...		19					
				Planking	...		...	3					
				Stone flagging ...	7×7								
				Sundries	...								
175	413	488	Subba Jois ...	Land ...	76	21	198			No. 416	Do ...	No. 413 ...	No. 414.
				C. House ...	...	...	...	18	...				
				Planking ...	...		...	10					
				Terrace ...				3					
				Brick in mortar ...	24×1½	×9	...		448 C.ft.				
				Do ...	8×3	×3	...		8 squrs.				
				Plastering ...	24×9								
				C. House	...	...		1	...				
				C. Verandah ...	...			6					
				Well			...		1				
				Sundries	...								
176	413	481	Devappaji ...	Land ...	25	23	64			No. 483 ...	Do ...	Road	No. 418.
				C. House	...			12	...				
				Planking ...	...			12	...				
				Terrace	...			12					
				Sundries	...	...							
177	420	480	Venkataramana Bhatta.	Land ...	30	26	87			No. 482 ...	Do	Do	Do
				C. House ...	...		...	10					
				Verandah	...		...	5					
				B Ceiling ...	...	...		5					
				Sundries ...	...	...	...	...					
178	448	1	Narayana Iyengar ...	Land ...	25	70	194	...		No. 481	No. 483	Do	No. 484.
		49		C. House		...	...	4	...				
				Cocoanut tree	...		...		1				
				Other tree	...		...		1				
				C House ...		...	...	8					
				B Ceiling ...	...		...	8	...				
				C. House ...	...			7½					
				Upper storey ...	...			7½					
				Planking				7½	...				
				Well					1				
				Terrace	...			3					
				Stone flagin ...					48 S.ft.				
				Sundries				...					

179	397	477	Vign B yee	Land C House B House Planking First floor Planking C House Do Well C Verandah Sundries	65	50	861	21 6 6 13 10 10 16 2	1	No 4	Davaparth street	No 396	No 39
180	395 & 394 & 393	4 & 475 & 474	Virasamu nd Venk tarn n s	Land C Hou Do Verandah B Ceiling C House Well Sundrie including wall	70	36	80	10 6 14 3 6	1	No 10	Do	No 395	No 397
181	410 & 409	461 & 460	Gopalakrishnappaji	Land C House C Verandah C House 1st floor B Terrace C Verandah Sundries	44	28	11	4 4 8 4 3		Road	No 388	Lane	No 405
182	406	4 7	Av Dik hith	Land C House C Verandal B Hou Sundrie	4	14	70	4 4		Do	No 11	No 407	No 405
183	404	4 6	Bl g ti B v	Land C House C Verandah Do Well Brick m m rt r vall Fla t ing tl mort Sundries	44	21	103	8 3 3	1 4 9 c ft 5 46 Sq	D	No 399	No 405	No 403
						91×14×13= 31×20×=							
184	402	1 3	Sul i m	Land C Hou C Verandah Planking Well Brick n t tr ll Sundri	43	33	158	10 1 10	1 324 c ft	Do	No 396	No 406	No 401
						×12×8=							
185	40	4	K l Ri	Land C H u l tt r Planking D C H u Well St n ll n Sundries	4	33	172	1 1 10 1	1 100 S ft	Do	D	No 402	No 400
						10×10=							

Statement of properties required for a public purpose etc —contd

Serial No.	Plot No.	Door No.	Name of owner	Description of property	Extent in feet: East to west	Extent in feet: North to south	Area in square yards	Number of annanams	Miscellaneous	Boundaries: East	Boundaries: West	Boundaries: North	Boundaries: South
186	358	235	Gangadhara Sastri	Land	20	39	136			Lane	No 374	No 378	Road
				B House				4					
				C House				4					
				Do				4					
				C Verandah		..	..	4	..				
				Well					1				
				Concrete floor	10×6				60 S ft				
				B Ceiling									
				C House				1					
				Sundries	..			4	..				
187	301 & 2, 373	113	Ramanaraiah	Land	20	15	301			No 300	No. 371	Road	No. 369
				Do	22	47							
				Do	56	30							
				B House				36					
				Do	..			36					
				C House	..			12					
				Terrace				12					
				Do verandah	..		..	6	..				
				C House			..	1					
				Gate					...				
				C House				4					
				C Verandah			..	4					
				C House				10					
				Do				2					
				Well					1				
				Sundries				..					
188	360	236	Patta Kusatha	Land	21	16	44			Lane	No. 361	Do	Do
				C House				6	..				
				B Ceiling				1	...				
				Sundries					...				
189	374	114	Gundal Pandit	Land	42	46	215		...	No 358	Road	No. 372	Lane
				C House	..	..	..	17	...				
				1st floor C.				7	...				
				C Verandah				20	...				
				Gate				..	...				
				Sundries					...				
190	388	240	Venka subbiah	Land	22	36	88		..	No 370	No 364	Road	No 363
				C House	...			9					
				Terrace				8					
				Planking			..	3	..				
				B. Ceiling				1					
				Sundries	..			..	..				

191	349 and 365	238 327 22 497	Chennachary	Land	20	20	97			Nos. 361 and 369	Devaparthi street	Road	Nos. 367 and 36
				Do	10	6							
				Do	26	7							
				Do	7	21							
				C. House				2					
				Do				1					
				Well					1				
				Planking				8					
				C. House				1					
				Do				6					
				C. Verandah				4					
				Planking				2					
				Sundries									
192	1 / 366		Chennabasappa	Land	66	13	90			Do	Do	Do	Do
				C House				8					
				C. Verandah				4					
				Mud wall					5 Ryds.				
				Plants									
				Sundries									
193	367	433	Subbanna	Land	68	15	108			No. 368	Do	No. 366	Road.
				C. House				8					
				C. Verandah				4					
				Planking				2					
				Well					1				
				Mud wall					5 R. yds.				
				C. House				6					
				Sundries									
194	369	440	Gurubasappa	Land	31	33	181			No. 368	No. 369	No. 364	Do
				C House 1st floor				15					
				B. House				10					
				Planking				10					
				C. Verandah				5					
				Terrace				8					
				Well					1				
				Sundries									
195	362	391	Murtyachar	Land	35	31	181			No. 370	No. 369	No. 368	Do
				C. House 1st floor				15					
				Upper storey				15					
				Verandah				5					
				Planking				9					
				Well					1				
				Sundries									
196	370	441	Kasi Gurugal	Land	24	70	170			No. 371	No. 368	Road	Do
				Wall					16 R. yds.				
				Well					1				
				Tree					1				
				Plants									
				B. House				16					
				Do				16					
				Planking				16					
				Sundries									

Statement of properties required for a public purpose, etc —contd.

Serial No.	Plan No.	Door No	Name of owner	Description of property	Extent in feet: East to west	Extent in feet: North to south	Area in square yards	Number of unknowns	Miscellaneous	Boundaries: East	Boundaries: West	Boundaries: North	Boundaries: South
197	389	198	Appasamy Iyengar ..	Land	56	41	466		..	No. 384	No. 386	No. 384	No. 380 and 381.
				Do	30	36							
				Terrace	..		..	6	..				
				C House	..		...	3	...				
				B House	..			14	..				
				Do	..	...	...	12	...				
				Upper storey		...	..	28					
				Planking	..	...	..	32					
				well		..	..	..	1				
				Terrace	..	..		3	..				
				O House		...		6					
				Iron gate	..		..	..	...				
				Sundries	...		...	...	...				
198	330	195	Krishnappa ...	Land	12	28	37	..	..	No. 331	No. 329	No. 330	Lane.
				B. House	...	...	..	3					
				C. House	..	..		3					
				Terrace	..		...	3					
				Planking	..		...	3	...				
				Sundries			...	3	...				
199	331	194	Nanjappaji Urs	Land	12	28	37	...		No. 332	No. 330	No. 329	Do
				B. House	..			3					
				C. House		..	..	3	..				
				Terrace				3	..				
				Well		...		..	1				
				Planking				3	..				
				Sundries	..		..						
200	3 2	173	Gopalakrishna Urs	Land	65	49	426		...	Road	Road	No. 393	Road.
				Verandah	...	..		8					
				Covered area with 1st floor	58 × 50 × 24		...	...	30 132 sq. ft.				
				Sundries			...	...					
201	361	29	Soolgere Gopalakrishna Urs.	Land	28	24	75	...		No. 361	No. 365	Road	No. 369.
				B. House	..	..		15	..				
				C House 1st floor				5	...				
				C Verandah				6	..				
				Well		...		..	1				
				Sundries		..		...	..				
202	92	459	Krishna Urs	Land	67	33	226	..	...	No. 404	Devaparthi street	No. 391	Nos 365, 94 and 95.
				C House	..			30					
				Sundries			..		...				

292	136	333	Ramasastry	Land	12	40	96		...	No. 137	Galli	Road	Galli
				C. House with upper floor	...	...		12					
				C. Verandah		...	...	6	...				
				Planking	...			12	...				
				Well	...		...		1				
294	137	322	Shankarasastry	Land	24	27	84			No. 138	No. 86	Do	Do
				Do	5	22							
				C. House			...	24					
				Do	...	...		2					
				Planking				8	...				
				Bamboo ceiling	...	...	...	8					
				Well		...	...	...	1				
295	138	92	Srikantaiya	Land	4	48	56	...		No. 139	No. 137	Road and 137	Do
				Do	16	31							
				C. House				6					
				Planking			...	6					
				C. Verandah				5					
				Sundries		...							
296	139	330	Sitharam Rao	Land	43	46	380	...	...	No. 140	No. 136	Do	Do
				C. House		...		30					
				Terracing	...			3	...				
				C. Verandah		...	...	6	...				
				Planking		...	...	10	...				
				Bamboo ceiling		...	...	5	...				
				Well	...		...	...	1				
				Sundries				...	...				
297	170	312	Nanjaraje Urs	Land	46	60	367	...	...	No. 169	Galli	Galli	No. 172
				C. House				34					
				C. House upper storey	...		...	34					
				C. House		...		16	...				
303	152	398	D. M. Chamappaji Urs.	Land	83	47	867	...		Nos. 153 and 154	No. 151	Road	No. 165
				C. House	...	...		4	...				
				Well					1				
				Brick wall	70×1½×4			...	270 C.ft.				
				Slab flooring	20×12				240 S.ft.				
				C. House				16					
				Planking			...	12					
				Sundries	...	...			...				
309	206	348—9	Thimmappaji	Land	81	36	842	...	...	Galli	Galli	No. 207	No. 205
				C. House				24					
				Do				11					
				Do	...			6					
				Planking		...		9					
				Mud wall	...				10 R. yds.				
				Brick wall	15×1½×8		...		135 C.ft.				
				Trees		...							
				Sundries			...		...				
310	211	1/145	Dasi	Land	46	11	89			Road	Do	No. 210	No. 212
				C. House	...			6	...				
				C. Verandah	...			2	...				
				Slab flooring	18×11			...	198 S.ft.				
				Sundries	...	...	...	...	...				

Statement of properties required for a public purpose, etc.—contd.

Serial No.	Plan No.	Door No.	Name of owner	Description of property	Extent in feet: East to west	Extent in feet: North to south	Area in square yards	Number of ankanams	Miscellaneous	Boundaries: East	Boundaries: West	Boundaries: North	Boundaries: South
211	208	6643	Krishna Ura..	Land B House Do C Verandah Well Planking C Verandah	36	58	208	5 15 7 12	1	Galli	Road	No. 208	Road.
212	140	3 9	Rangam a	Land C House B. House Planking	27	44	131	5 17 2 6		No. 141	No. 139	Road	Galli
213	141	318	Subba Ra	Land B. House C House Do Bamboo ceiling Well	36	41	178	3 18 3 3		Galli	No. 140	Do	Do
214	148	130	Iyannasi Sastri	Land C House Do C Verandah Planking Bamboo ceiling	30	45	150	12 21 6 7 1	1	No. 144	Galli	[illegible]	Do
215	144	131	N. rasu Bai	Land C House with 1st storey B House Planking ½ Well E House	21	33	86	20 4 3 2	½	No 145	No. 142	Do	No. 148.
216	148	310	Rama Sastri	Land Do C House C Verandah Well	11 10	52 12	77	44 4		No. 146	Galli	No. 144	No 146
217	146	133	Seshagiri Rao	Land C House Planking C House 1st storey C House ½ Well	21	38	77	10 2 5 3	1	Galli	No. 144	Road	No 146
218	146	133	Krishnamurthi Raja Rao	Land A. House C House Do with 1st storey Planking	33	34	125	8 16 15 10	½	Do	No. 143	No 143	No. 147

217	147	137	Guru Rao	Land	38	33	460			Galli	No. 148	No. 168	No. 148.
				Do	77	16							
				C. House				6					
				Do				[illegible]					
				Planking				2					
218	148	135	Nanna	Land	31	31	158			No. 164	Galli	Nos. 148 and 167	No. 150
				Do	29	2½							
				C. Verandah				[illegible]					
				A House				[illegible]					
				Well					1				
				Stone wall	16×1½×7				488 C.ft.				
				Sundries									
[illegible]	149	136	Srinivasamurthyachar	Land	35	61	237			No. 150	Do	Road	No. 166.
				C House				35					
				1st storey				35					
				Planking				22					
				Well					1				
2[illegible]	150	303	Narayaniya	Land	21	38	89			Road	No. 149	Do	Do
				C. House				10					
				Bamboo ceiling				1					
2[illegible]	151	137	Subba Sastri	Land	23	40	120			No. 152	Road	Do	No. 165.
				House				15					
				Tree					1				
				Bamboo ceiling				3					
				Mud wall					5 R.yds.				
				Sundries									
2[illegible]	153	139	Ramamma	Land	22	14	34			No. 154	No. 152	Do	No. 154.
				E House				3					
[illegible]	154	140	Venkamma	Land	24	35	154			No. 155	Do	Do	No. 151
				Do	21	36							
				Well					1				
				C. House				7					
				C. Verandah				2					
				Mud wall					10R.yds				
				Tree					1				
2[illegible]6	155	142	Nanjappa	Land	26	48	130			No. 156	No. 154	Do	No. 160.
				C. House				6					
				C Verandah				3					
				Well					1				
				C. House zinc sheet				1					
				Stone slab									
				Brick wall	15×10×9				202 C.ft.				
				Sundries									
2[illegible]7	156	143	Sivaramaiya	Land	31	45	160			No 157 open land	No. 155	Do	Do
				C House				25					
				1st storey				25					
				A House				5					
				Brick wall	2½×1×7				151 C.ft.				
2[illegible]8	158	288	Parvathamma	Land	44	56	274			Galli	Open land	No. 159	Galli.
				C House				22					
				C Verandah				5					
				C. House				3					
				Bamboo ceiling				12					
				Well					1				
				Tree					1				
230	159	288	Venkata Subbaiya	Land	24	32	85			Do	Do	No. 160	No. 158.
				B. House				10					
				B Verandah				5					

Statement of properties required for a public purpose, etc —*contd*

Serial No	Plan No	Door No	Name of owner	Description of property	Extent in feet: East to west	Extent in feet: North to south	Area in square yards	Number of ankanams	Miscellaneous	Boundaries: East	Boundaries: West	Boundaries: North	Boundaries: South
230	160	2 298	Narain Rao	Land C House Bamboo ceiling Wall Door frame	40	85	175	21 2	1	No 157	No 161	No. 158	No 159
231	162	206	Ramanna	Land Do Do C House Verandah Bamboo ceiling	29 11 15	48 22 14	202	14 9 3		Open land	Road	No 161	G ll.
232	163	301	Ganapathy Sastry	Land C House Verandah Mud wall Sundries	25	35 ..	97	5 3	19 R. yds.	No. 161	Do	Nos. 155	Do
233	165	302	Subba Rao	Land C House C Verandah C House Mud wall Sundries	42	42	196	3 3 9	7 R yds	Do	Do	No 151 and 153	No. 162.
234	164	304	Siddaiya	Land Do Do Do Do 1st storey house Planking B House C. House Do Planking C House C Verandah Bamboo ceiling Well C House Brick wall Do Flooring and sundries	22 8 12 27 28 ... 95×1×6 5×1×7	7 57 48 77 17	406	29 8 8 30 10 6 4 5 1 8	.. 1 675 C ft	Road	Nos 1 6 and 148	No. 140	No 1—14 an ; ga n
235	1—264		Krishnappa	Land C House	20 ..	17	38 ..	6		Do	No 164	No. 164	

286	166	181	Venkoba Rao	Land	48	60	320			No. 166	Galli	No. 113	No. 1—184 and galli
				U. House				6					
				B Do				14					
				C Do				8					
				E Do				4					
				Well					1				
				Door with frame									
				Mud wall					8 R.yds.				
				Trees									
23[illegible]	178	306	Narayana Pandit	Land	88	78	277			Galli	No. 177	No. 167	Galli
				U. House, 1st storey				14					
				C Verandah				7					
				Planking				7					
				B. House				5					
				C Do				18					
				U. Do				8					
				Mud wall					31 R.yds.				
				Trees									
				Sundries									
138	1 4	308	Srinivasa Murti	Land	34	48	112			Nos. 177 and 75	No. 178	No. 178	Do
				C House				26					
				B. Do				1					
				C. Verandah				8	1				
				Well									
				Mud wall					6 R.yds.				
2 9	1 5	306	Ramachar	Land	55	26	108			No. 177	No. 158	No. 162	No. 176 and galli
				Do	8	46							
				C House				17					
				B. Do				3					
				U. Verandah				8					
				B House		9	64	8					
				Door with verandah									
243	167	316	Subba Krishna	Land	19	21	108			Galli	No. 169	Galli	No. 176
				Do	36	37							
				C. House				15					
				C. Verandah				1					
				Bamboo ceiling				2					
				Mud wall					17 R.yds.				
				Well					1				
241	166	314	Subbanna	Land	50	48	140			No. 167	No. 169	Galli	No. 177
				U. House				6					
				B Do				1					
				C. Do									
				Do				8					
				Do				6					
				Planking				1					
				Well					1				
348	169	318	Rada Boyi	Land	38	45	140			No. 168	No. 170	Do	No. 175
				U. House				15					
				C Verandah				6					
				Well					1				
				Stone									
				Bamboo ceiling				5					
				Sundries									
346	178	376	Shamachar	Land	35	36	140			No. 178	Galli	No. 32	Galli
				U. House				18					
				Do				12					
				D. Verandah				6					
				Well					1				

Statement of properties required for a public purpose, etc —contd

Serial No	Plan No	Door No	Name of owner	Description of property	Extent in feet: East to west	Extent in feet: North to south	Area in square yards	Number of ankanams	Miscellaneous	Boundaries: East	Boundaries: West	Boundaries: North	Boundaries: South
244	179	275	Govinda Rao	Land	41	40	182			No 180	No 178	Galli	No 237
				A House				10					
				B Do				4					
				First floor				2					
				C House of 1st floor		..		10					
				Well					½				
245	180	277	V dayvasachar and Kempannachar	Land	11	40	49			No 181	No 179	Do	Do
				C House				9					
				C Verandah	..			1½					
				Well					1				
246	181	278	Javarayachar	Land	11	40	49			No 182	No 180	Do	Do
				C House				9					
				B Do				1					
				C Verandah		..		1½					
				Well		..			½				
247	182	279	Krishnamma	Land	20	39	87			No 184	No. 181	Do	No. 18[illegible]
				C House				10					
				C Verandah				6					
				Bamboo ceiling				2	..				
				Mud wall					7 R yds.				
248	183	3-279	Krishnappa	Land	21	28	108			No 181	No 237	No 182	No 2[illegible]
				Do	12	28							
				C House		..		8					
				Do				2					
				Bamboo ceiling				2					
249	184	2-279	Narasinga Rao	Land	24	66	176			No 185	Nos 182 and 183	Road	No 2[illegible]
				C House				11					
				C Verandah				2					
250	185	280	Kuppu Rao	Land	33	48	194			No 186	No 184	Do	No. 187
				C. Verandah		..		16					
251	186	281	Gunda Bhatta	Land	19	49	103			Galli	No 185	Do	No 187
				C House				14					
				C Verandah				2					
				Planking				8					
				Bamboo ceiling				3					
252	187	282	Subbamma	Land	39	49	182			No 188	N[illegible]	Nos. 185 and 186	No 2[illegible]
				C House				24	..				
				Planking				15					
				Bamboo ceiling				1					
				C House				2					
				Well					1				
				Mud wall		..		..	7 R.yds				
				Sundries				..					

235	188	238	Shamanna	Land	15	42	161			No. 218	No. 127	No. 180	No 210
				Do	20	16							
				C. House				6					
				C. Verandah				6					
				C. House				6					
				Planking				6					
				Mud wall					4 R. yds.				
234	179	239	Venkatasubbaiya	Land	21	47	198			No. 218	No. 240	No. 153	Galli
				C. House				6					
				Verandah				6					
				Well					1				
				Stone									
				Mud wall					8 R. yds.				
				Sundries									
235	149	234	Nanjappaji Urs	Land	32	80	180			No 190	Galli	Road	No. 188
				C. House				10					
				Planking				8					
				C Verandah				10					
				Stone									
				Well					1				
236	150	236	Nanjundabhatta	Land	35	86	118			Galli	No. 189	Do	No. 218
				C. House				9					
				Bamboo ceiling				1					
				Well					1				
				Mud wall					7 R. yds.				
237	251	251	Puttasamy	Land	31	84	194			No. 250	No. 238	No. 288	Galli
				C. House				10					
				Do				9					
				C. Verandah				5					
238	253	254	Thammaiya	Land	48	37	177			No. 239	No. 254	No. 238	Do
				C House				15					
239	247	271	Kasipathi Rao	Land	11	70	80			Owner's land	Galli	No. 178	No. 239
				C. House				9					
				Bamboo ceiling				8					
60	252	261	Ananthasubbaiya	Land	88	84	479			No. 137	No. 237	Nos. 183 & 184	No. 288
				Do	46	81							
				Do	4	11							
				Do	48	18							
				Do	8	80							
				D. Verandah				4					
				C Verandah				1					
				C House				58					
				C Verandah				9					
				Planking				18					
				C. House				6					
				Verandah				6					
				Tree									
				Mud wall					11 R. yds.				
				Sundries									
[illegible]	[illegible]	419	Mariyanna	Land	84	48	945			No. 236	Road	No. 245	Road
				C. Verandah				7					
				Brick wall	11×11×6				150 C. ft.				
				C House				56					
				Planking				24					
				B. House				3					
				Well					1				
				Sundries									

Statement of properties required for a public purpose, etc —*contd*

Serial No	Plan No	Dr No	Name of owner	Description of property	Extent in feet: East to west	Extent in feet: North to south	Area in square yards	Number of inkanam	Miscellaneous	Boundaries: East	Boundaries: West	Boundaries: North	Boundaries: South
81	12	146	Deshikachar	Land	52	32	6			Road	Galli	No 211	Open land No 218
				Do	45	18							
				Do	22								
				C House				15	"				
				C Verandal				5					
				B Ceiling				5					
				Planking				2					
				Well					"				
				Mud wall					1				
				C House					152 yds				
				C Verandah				2					
				Trees				1					
243	213	147	Dasi	Land	60	48	366						
				Do	28	7							
284	211	148	Venkataramanaiya	Well						Do	Do	No 212	No 214
				Land	50	24	133		1				
				C House									
85	210	152	Surnarain Ganapathi	C Verandah				12		Do	Do	No 213	No 215
				Land	67	21	138	5	"				
				C House						Do	Do	No 215	Road
				C Verandah				12					
				B Ceiling				4					
286	204	41	Venkamma	Well				7					
				Land	2	35	241		1	Galli	Do	No 205	No 217
				C House									
				Well				25					
287	205	263	Nanjappaji Urs	Trees				"	1				
				Land	73	31	170			Do	Do	No 206	No 204
				C House				6					
				C Verandal				7					
				C House				3					
				Well									
288	0	272	Nanjaraj Urs	1st Storey					1				
				Land	61	15	428	6		Road	Road	Road	Galli
					37	25							
				B House									
				C House 1st floor with terraced roofing				21					
				B House with 1st floor				21					
				B House				6					
				C House with 1st floor				85					
				B House				105					
				C House with 3 floors and ornamented parapet wall on the top				40					
								99					
				Well					1				
				Brick wall				1513 C ft					

290	251 & 1	540	Lingaraj Urs (a portion)	Land	26	29	218			Road	Owners Open ground	Owner	all
				Do	37	20	62						
	251			B Verandah				8					
				Bric wall					1610 sq. ft.				
				Zinc verandah				3					
				Well					1				
240	248	544	Chicka Urs	Land	13	63	91			No. 248	No. 247	No 248	Road
				C House				6					
291	275	496	Lingaraj Urs	Land	20	6	218			Lane	No. 276	Lane	No. 1—295.
				Do	45	40							
				B. House				18					
				Plank ceiling				8					
				C House				15					
				Terraced verandah				3					
				Well					1				
292	235	503	Ramajois	Land	13	15	119			No. 291	Road	No 291	No. 293
					36	23							
				C. House				4					
				Do				4					
				Well					1				
293	236	387	Narasamma	Land	13	7	10			No. 295	Do	No 295	No 297
				C. House				3					
294	1	Census No. 654	Srinivasa Rao	Land	25	46	128			Nos. 294 & 293	Lane	No. 273	No. 295.
	295			U House				8					
				C. Verandah				9					
				Well					1				
296	276	491	Virabhadrappa	Land	22	45	116			No. 294	No. 275	Road	Nos. 294 & 298.
				C. House including 1st floor				6					
				C. Verandah				6					
346	294	548	Bakshi Basappaji Urs	Land	24	106	387			No. 295	No. 238	Urs' street	No. 267
				Do	44	18							
				Do	46	29							
				Do	60	14							
				D Verandah				6					
				C Verandah				9					
				Slab flooring					608 Sq. yds				
				High doors					2				
				C House				5					
				Brick wall					1120 ft.				
				Wells					2				
20	241	550	Devaraj Urs	Land	38	9	34			No. 240	No. 238	Do	Lane.
				C. House				10					
				Plank ceiling				5					
298	210	851	Mariasetti	Land	45	8	51			Devaparthi street	No. 241	No. 239	Lane.
				Do	15	5							
				B. House				5					
				1st floor terrace and C House.				5					
				Front terraced Verandah				1					
				Plank ceiling				3					
				Terraced part	5	15			75 Sq. ft.				
219	295	498	Dodda Linganna	Land	35	66	249			No. 244	Lane	No. 295—1	Road.
				A House				5					
				C. House with terraced 1st floor				5					
				C. House				30					
				C House 1st floor				23					
				Well									

Statement of properties required for a public purpose etc — *contd*

Serial No	Plan No	Door No	Name of owner	Description of property	Extent in feet: East to west	Extent in feet: North to south	Area in square yards	No of ankanams	Miscellaneous	Boundaries: East	Boundaries: West	Boundaries: North	Boundaries: South
300	284	509	Puttaji Urs	Land C Verandah Brick and mud wall	17	38	126	5		Devaparthi street	No 276	Lane	No 265
301	262	593	Nanjappaji	Land A House A Verandah B House	10	43	48	4 3 3	16 yd	Do	No 263	No 261	Lane
302	260 & 261	528	Subrahmanyaraj Urs	Land Do Do C House C Verandah Brick wall	28 20 15	3 22 14	146	5 8		Do	No. 255	No. 256	No 262
303	259	529	Racha Chetti	Land C House C Verandah Plank ceiling	32	10	16	6 2	218 C ft	Do	No 261	No 257	No. 260
304	258 & 257	530 & 531	Chokkaiya Temple and house	Land A House B House with 2 Storey Plank ceiling	33	16	68	4 6 4		Do	No 253	Road	No 259
305	255	538	Sitaramaiya	Land C House Do C Verandah C House Well	[illegible]	[illegible]	1	1 12 12 10		No 261	No 254	Do	No 264
306	271	659	Bhima Rao	Land C Verandah Well	20	8	[illegible]	4	1	Road	Road	No 276	Road
307	1—276	536—1	Srinivasa Rao	Land C House C Verandah Well	49	29	13	3	1	No 267	No. 251	No 278	No 271
308	278	1—535	Narasimhaiya	Land C House Bamboo ceiling	49	27	11	28 6	1	No 277	No 251	No 279	No. 1—278
309	279	2—535	Narasinga Rao	Land C House Do Planking	49	24	30	22 8 [illegible] 9		No 266	No 251	Nos 252 and 53	No 278
310	217	545	Nanjundaraj Urs	Terraced Verandah Tiled House				2		No 245	No 218	No 254	Road

311	269	516	Sri Narasimhanarain Bhatta.	Land	28	33	84	...	...	Lane	No. 268	Lane	No 270
				O House	...	...	...	4	...				
				Do	...	...	...	16					
				Do	...			16					
312	268	517	Sri Narasimha	Land	16	33	59	...	...	No. 269	No 267	Do	No. 270
				O House		...	...	15	...				
313	265	509	Nanjappaji	Land	82	31	153	...		No. 268	No. 266	No. 24	Lane
				Do	13	10							
				Do	12	7							
				B. C. House 1st floor	...	...	...	15					
				Terraced C. House			...	3	...				
				C. House 2 No. floor			...	13					
				C House	...	...	...	2	...				
				B. House		...	...	3	...				
				Well		...		...	1				
314	283	510	Muddraj Urs	Land	42	39	208			Devaparthi street	Lane	No. 282	No 281
				B. House	...	...	...	31					
				Terraced			...	9					
				C. House		...	...	20					
				Planks ceiling	...	...		12					
				C. Verandah	...	...	...	6					
				Well	...		...	...	1				
				Concrete floor, etc				...	...				
315	282	511	Krishna Rao	Land	38 10	25 20	128	...	...	Do	No. 277	No. 281	No. 283
				C. House	...		...	...					
				Do		...		24					
				C Verandah			...	24					
316	280	513	Rangu Bayee	Land	18	9	116	...	...	No. 281 & Devaparthi street.	Lane	Lane	No. 289
				Do	40	22							
				C House	...	...	...	28					
				Do		...	...	6	...				
				Terraced Verandah				1					
				C House	...	...	...	26					
				Well	...	...			1				
				Concrete floor			...	...					
317	281	512	Gangu Bayee	Land	12	13	24			Do	Nc 280	No. 280	No. 263
				C House				6					
				Do	...			6					
318	263	520	Rama Rao	Land	21	46	107	...		No. 262	Gali	No. 265	Lane
				B. House	...		...	31					
				C. House	...	...	...	16	...				
				Well		...		...	1				
319	264	521	Mrityunjayavadhani.	Land	26	20	68	...	...	No. 263	No. 264	No. 265	No. 265
				C House		...	...	12					
				Terraced		...		3	...				
320	266	519	Narasimha Bhatta	Land	82	13	46	...		No. 265	No 278	No. 264	No. 267, Lane
				C House	...			20	...				
				Well			...	...	1				
321	267	518	Narasimha Iyengar	Land	15	34	67	...		No. 266	No 278	No. 266	No. 270
				Do	12	18							
				B C. House	...	...	...	20					
				C Verandah		...		2					
322	232	460	Gopalaraj Urs	Land	33	18	64			No 233	Road	Urs' street	No 230
				C. Verandah			...	6	...				
323	225	559	C Devaraj Urs	Land	25 16	12 18	65	...		No. 224	No 133	Do	No. 243
				Do				...					
				B. House	...			3					
				Do	...	...	...	2	...				

Statement of properties required for a public purpose, etc — contd

Serial No	Plan No	Door No	Name of owner	Description of property	Extent in feet: East to west	Extent in feet: North to south	Area in square yards	Number of ankanams	Miscellaneous	Boundaries: East	Boundaries: West	Boundaries: North	Boundaries: South
[illegible]	79	391	Krishnaiya (Present owner Thippaiya)	Land	30½ 14	of ½ 4	197			Lingaraja Urs stables	Basappaji Urs's house	Halva Venkatamm house	Mothikhana street
				Lower story planked and terraced				16					
				Do ordinary									
				Upper story tiled house of double ankanams				4					
				Do tiled house				5					
				Aramahadi				3					
				Rear tiled house with high roof				4					
				Do ordinary				5					
				Slab flooring	16	12		4					
				Pipe connection and a fountain	9	16			316 S.ft				
				Concrete flooring etc									
325	[illegible]	501	Mothikhana Krishnappa, son of Mylaraiya	Land	35	106	42			Puttamma's house	Siva Rao's house		
				Lower story									
				Plank ceiling				34					
				Upper story tiled house				34					
				Plank ceiling				8					
				Upper story terraced and planked				3					
				Do				6					
				Third story tiled house				1[illegible]					
				Aramahadi				4					
				Lower story terraced and planked				4					
				Lower story				5					
				Plank ceiling									
				Upper story with aramahadi				15					
				Do				13					
				Well				10					
				Slab flooring				1[illegible]					
				Concrete flooring					1				
326	203	500	Siva Rao son of Bakshi Bhima Rao	Land	92	106	259			Mothikhana Krishnappa's house	Jaghirdar Rama Rao's house	Gurukar Virabhadrappa's house	
				Lower story (rear portion)				9					
				Upper story tiled with aramahadi				9					
				Lower story terraced and planked				8					
				Do small									
				Bath room tiled verandah				5					
				Upper story one side sloped tiled house				2 7					

				(Front) Lower story with planked				13					
				Upper story terraced and planked				4					
				Upper story with ½ mahadi				8					
				Well I alf portion					1				
				Concrete flooring									
				Bengal terrace o ı pials				4					
227	294	439	Jaghirdar Rama Rao son of Ra shı l ‘u ma Ra)	Land	27	06	209			Siva Rao s house	Srinivasa Rao s house	Gurukar Virabhadrappa s house	Varahaswami temple street.
				Lower story planked and terraced				6					
				Lower story with plank ceiling				1					
				Upper story tiles				1					
				Upper story terraced and planked				3					
				Do plank ceiling house (big)				8					
				Third story tiled house				3					
				Pipe connection with tw fountain									
				Lower tory terraced and planked				14					
				Upper story planked and terraced				14					
				Lower story (rear)				2					
				Do with plank ceiling				2					
				Upper story tiled hous				1					
				l e t ıy				9					
				l l k ling (al me)				6					
				Upper st ry with ı ıh ıdı ıı l				3					
				B mboo c ılın				1					
				Well half ı ortı ı					½				
				C n rete flo ıı g									
8 8	2 ı		l tı Rao n ol Nanjundaiya	L ıd	(J		1)			D vaparthi s hous	Subbasastri s house	Chamappaji Urs house	Road opposite to the Palace
				Lıl l h ıth h h (				5					
				D ra dah wıtl h) door				4					
				Plank ceiling				8					
				Tiled ver ndah				3					
				Terraced house (1 × 0)									
				w tl plank eiling									
				First las w ll					1				
379	71	54	Sub a Sastri	l ıı l	93	0	)			Nanjundaiya hou e	Lan	Nanjappaji avaru s house	Road opposite to the Palace
				L c story t rr d and pl n l				4					
				l ı ı				5					
				l l nk ıh				7					
				H lf ı h ı ı				3					
				l w t ry ı l plank d				2					
				ı d an l j l nk l				10					
				Upper tory tiled h us				5					
				Do ¼ mahadi				2					
				Plank c ılı ı				5					
				Rear terra e l louse				4					
				Granary with tiled v randah				1					
				C ıcrete flooring									
				Well					1				

Statement of properties required for a public purpose etc —*contd*

Serial No	Pl n No	Door No	Name of owner	Description of property	Extent in feet: East to west	Extent in feet: North to south	Area in square yards	Number of ankanams	Miscellaneous	Boundaries: East	Boundaries: West	Boundaries: North	Boundaries: South
330	246	546	(Kumaraiya) present owner Nanjappaji avaru son of Chikka Madappanavaru	Land	28 23 10	21 38 26	[illegible]		..	Lane and Devaparthi house	Nanjundaraja Urs house	No (238) and (234)	Nanjundaraja Urs and Subbasastri's houses.
				Lower story with plank ceiling.				9					
				Upper story terraced ..			...	8					
				Do with aramahadi tiled ..		...	..	6	..				
				Plank ceiling ..		..	...	6	..				
				Pial verandah ..		..		1	..				
				Lower story with plank ceiling				12	...				
				Upper story with plank ceiling	..	..	..	16	.				
				Upper story (without plank ceiling)				8	...				
				Third story aramahadi ...			..	10					
				Tiled house	..			5	..				
				Do ..				6					
				Well					1				
				Slab flooring		...		...	...				
				Concrete flooring	...			..					
331	249	548	Ramachari son of Doddachari	Land	33	68	249	..	...	No 248 ..	No. 250	No 238 ..	Road opposite to the Palace
				Lower story planked and terraced.	...	..		15					
				Upper story planked and terraced (high)				6					
				Do ordinary (height)		..		3					
				Thatched house with brick walls.		..		5					
				Thatched shed verandah ..			..	3					
				Brick wall including foundations	(33	$\times 1\frac{1}{2}$	$\times 8$)	397 c ft	..				

							...	9	...	house	compound	Road opposite to Palace	Ramachandra house.
					..	..		...	1				
				Upper story planked and terraced.	..		..	9	..				
				Third story tiled house ...	...	..	...	1	...				
				Concrete flooring ...	...	..		...					
				Chimney ...		..	..	...	1				
833	239	856	Ramachandra Rao son of Sri Krishna Rao.	Land ...	31 51	31 33	988	...	..	Lingaraja Urs' house ...	H. Lingaraj Urs and Sripathi Rao's houses.	Do ..	No. 279
				Lower story planked and terraced.	...	..	...	30	..				
				Upper story planked and terraced.	..	..	..	5					
				Upper story planked ...	..	..	...	15					
				Third story tiled aramahadi.		...	...	15	...				
				Rear Lower story planked and terraced.	..		..	5	..				
				Upper story tiled ...	..	..	..	5					
				Do plank ceiling alone ..		...	...	3	..				
				Tiled verandah (big Ank)	...	...	...	13	..				
				Do ordinary	..	...	...	2	...				
				Concrete flooring ..	..	...	...	...					
				Pipe connection and a fountain	...	..	...	...					
834	231	853	D Krishna Urs son of Nanjaraj Urs.	Land ..	71	82	847	...		Nos. 31 & 231 ..	Bakshi Basappaji's house	Bale Urse's street ...	No 41
				Front tiled verandah ..	...	..	..	11					
				Lower story plank ceiling.	..	..		10					
				Upper story planked and tiled		...	..	10	...				
				Lower story terraced		..		6	...				
				Lower story planked and tiled small				45	...				
				Tiled verandah		..	..	7	..				
				Well		...		..	1				
				Stone paving	..	...			..				
				Concrete flooring	...	...		...					

By Order,
K S Chandrasekhara Aiyar,
Secy to Govt., Gen. & Rev Depts.

Road No 5

58

Previous references

File No

190

Serial Nos.

( )

Later references

Enclosure to Serial (1) of ML 769 of 1908

GENERAL AND REVENUE SECRETARIAT

Serial Nos

Part B for

SUBJECT

IPB 8,000—7 1- 7

	6	714	Hatigeconeal	Land Tiles house Plank ceiling First Storey Well Terraces Sundries
2	4	716	Govind	Land — do — Tiles house First Storey Terraces. Plank ceiling Sundries
3	3	717	Hanumat Papant & Hanumpa	Land Tiles house First Storey Plank ceiling Sundries
4	2	718	Marlin	Land Tiles house First Storey — do — Terraces

57	104	"	"	No 1	Lane	Good	No 5
"	"	23	"				
"	"	17	"				
"	"	18	"				
"	"	"	1				
"	"	3	"				
"	"	"	"				
30 5'8'	74	"	"	No 9 & 10	No 3	No 5	No 2
"	"	15	"				
"	"	6	"				
"	"	4	"				
"	"	3	"				
"	"	"	"				
34 5'	61	"	"	No 4	Lane	No 5	No 9
"	"	10	"				
"	"	10	"				
"	"	8	"				
"	"	"	"				
33	143	"	"	No 10 & 11	Lane	No 3 & 4	
"	"	24	"				
"	"	10	"				
"	"	6	"				
"	"	7	"				
"	"	"	"				

Under Section 18(1) the Mysore City
declared that the properties detailed in
purpose, that is, in connection with the
the Mysore City

E

Ward No.	Block No.	Door No.	Name of owner	Description of Property	E... W...

Stal

(The following contains only a portion of the properties referred to. The schedule will be continued in subsequent issues of the Gazette.)

City [illegible] rovement Regulation of 1903 it is hereb[illegible]

[illegible] annexed Schedule, a required for a publ[illegible]

[illegible] provement of the ar known as the Fort

B[illegible]CK 90

Additional Fee		Area in Square yards	No. of Occupants	Miscellaneous	Boundaries			
East	North				East	West	North	So[illegible]
West	South							

Upper Story (without plank ceiling)
3rd Story Aranisha.
Tiled house
Do
Well
Slab flooring
Concrete flooring
Land 33

31 249 543 Ramachary Son of Doddachary — Lower Story plank and terraced
Upper Story plank and terraced (high)
- Do - Ordinary (high)
Thatched house with brick walls
Thatched Shed Veran[dah]
Brick wall unclu[ding] foundation
Concrete flooring
Trees etc.

332 252 537 Sreepathy Rao. — Land
Lower Story plank and terraced
Well
Upper story plank terraced
3rd Story [illegible]
Concrete f[looring]
Ch[illegible]

?) 45? 547 Sikka Sastry.

Land
Lower story thro
and planked
Lower story
Plank ceiling
Half Mahady
Lower story and planked
Do terraced and planked
Upper story tiled ho...
- Do - 3/4 Mahady
Plank ceiling
Rear terraced house
Granary with tile
Verandah
Concrete flooring
Well

330 240 546 (Kumarah). Present owner Nanjappaji avaru Son of Chikka Madappanavaru. Land 2... 23... .8...

Lower story with plank ceiling
Upper story ti...
- Do - with ...

48

Plank ceiling
Side Verandah
Lower story ...
Plank ceiling
Upper story with
Plank ceiling

Under Section 18 (1) of the Mysore City Impro[...]
the properties detailed in the annexed Schedule are req[...]
the Improvement of the area known as the [...]

BI

Serial No	Plan No	Door No	Name of owners	Description of Property	Ex[...] m[...] / Eas[...] & Wes[...]

328 924 528 Puttoo Rao Son of Nanjundiah

Upper story terraced and planked }
Do plank ceiling house (big) }
3rd story tiled house
Pipe connection wi two fountains }
Lower story terraced and planked }
Upper story planked and terraced }
Lower story (reas
Do with plank ceil
Upper story tiled
Lower story
Plank ceiling (ab
Upper story with 3/4 Mahady tiled }
Bamboo ceiling
Well half portion
Concrete flooring
Land 2
Tiled house with high
Do Verandah with Shop doors }
Plank ceiling
Tiled Verandah
Terraced house (12' st with plank ceiling
1st class well

Upper Story with 3/4 Mahady }
Do — Do
Well
Slab flooring
Concrete flooring

6 293 500 Siva Rao Son of Barshi Bhima Rao — Land — 22
Lower story (rear portion
Upper story tiles with a mahady }
Lower story terraced and planked }
— Do — Small
Bath room tiles Verandah
Upper story one side sloped tiles house }
(Front) Lower Story with planked }
Upper story terraced and planked
Upper story with 3/4 Ma[illegible]
Well half portion
Concrete flooring
Bengal terraced on Pials }

27 294 499 Jagirdar Rama Rao Son of Barshi Bhima Rao — Land — 22
Lower story planked and terraced }
Lower story with planked
Upper story

47

79. 391 Krishniah ('Present owner Thippiah) | Land 30½ 12
Lower story planks and terraced
Do ordinary
Upper story tiled house of double ankanams
Do tiled house
Aramahady
Rear tiled house with high roof
Do ordinary
Slab flooring 16 9
Pipe connection and a fountain
Concrete flooring Etc

46

5 292 501 Mothikhana Krishnappah Son of Mylariah | Land 35
Lower story Plank ceiling
Upper story tiled house
Plank ceiling
Upper story terrace and planks
Do
Third story tiled ho
Aramahady
Lower story ltd

Lower story
Plank ceiling

				C. House	
				Well	
319 ~~321~~	264	321	Mrityunjayaradhavis	Land	2
				C. House	..
				Terrace	..
320 ~~322~~	266	519	Narasimha Bhatta	Land	33
				C. House	..
				Well	..
321 ~~323~~	267	518	Narasimha Iyengar	Land	15
					12
				B. C House	..
				C. Verandah	..
322 ~~324~~	232	560	Gopalaraj Bro.	Land	32
				C Verandah	..
323 ~~325~~	233	559	C. Devaraj Bro	Land	25
				— do —	16
				B. House	..
				B. House	..

[illegible signature] 24/8/81

				C House
				Flat ceiling
				C Verandah
				Well
				Concrete floor etc
315 ~~317~~	282	511	Krishna Rao	Land
				C House
				C House
				C Verandah
316 ~~318~~	280	513	Ranga Bayye	Land
				do
				C House
				C House
				Terrace Verandah
				C House
				Well
				Concrete Floor
317 ~~319~~	281	512	Ganga Bayye	Land
				C House
				C House
318 ~~320~~	263	522	Rama Rao	Land
				B House

~~310~~ 308	278	1/535	Narasimhiah	Land
				C House
~~311~~ 309	279	2/535	Narasinga Rao	Bamboo Ceiling
				Land
				C House
				C House
				Planking
~~312~~ 310	247	545	Nanjundiary Bro	Terraced Verandah
~~313~~ 311	269	516	Sree Narasimha Naran Bhatta	Land
				C House
				C House
				C House
~~314~~ 312	268	517	Sree Narasimha	Land
				C House
~~315~~ 313	265	520	Nanjappaji	Land
				— do —
				— do —
				B. C House 1st Floor
				Terraced C House
				C House IInd Floor
				C House
				B House
				Well
~~316~~ 314	283	510	Muddaraj Bro	Land
				B House
				Terraced

45

302 ~~304~~	260 + 261	528	Subrahmanyaraj Wm	Land
				do
				do
				C House
				C Verandah
				Brick wall
303 ~~305~~	259	529	Racha Chetty	Land
				C House
				C Verandah
				Plank ceiling
304 ~~306~~	258 + 257	530 + 531	~~Achoekiah~~ Temple + House	Land
				A House
				B House with 1/2 S
				Plank ceiling
305 ~~307~~	255	533	Setaramah	Land
				C House
				C House
				C Verandah
				C House
				Well
306 ~~308~~	271	659	Bhima Rao	Land
				C Verandah
				Well
307 ~~309~~	1/278	536/1	Sreenivasa Rao	Land
				C House
				C Verandah
				Well

297 ~~299~~	241	550	Devaraj Urs	Land C House Plank ceiling
298 ~~300~~	240	551	Maru Setty	Land — do — B House 1st Floor Terrace and C House Front terraced Vera Plank ceiling Terrace Part
299 ~~301~~	295	498	Dodda Linganna	Land A House C House with with terraced 1st Floor C House C House 1st Floor Well
300 ~~302~~	284	509	Puttaji Urs	Land C Verandah Brick & Mud wall
301 ~~303~~	262	523	Nanjappaya	Land A House A Verandah B. House

HH

292 / ~~301~~ / ~~274~~	285	508	Ramajon	Land	13
					38
				C House	
				C House	
				Well	
293 / ~~295~~	286	507	Narabammal	Land	
				C House	
294 / ~~296~~	1 / 295	Census No. 655	Sreenivasa Rao	Land	
				C House	
				C Verandah	
				Well	
295 / ~~297~~	276	491	Veerabhadrappa	Land	
				C House including	
				1st Floor	
				C Verandah	
296 / ~~298~~	234	558	Batchu Basappa Bro }	Land	
				do	
				do	
				do	
				D Verandah	
				C Verandah	
				Slab Flooring	
				High Doors	
				C House	
				Brick wall	
				Wells	

288 ~~290~~	50	272	Nanjaraj Urs	Land	61
					37
				B House	"
				C. House 1st Floor with terraced roofing	"
				B House with 1st Floor	"
				B House	"
				C House with 1st Floor	
				B House	
				C House with 3 Floors and ornamented Parapet wall on the top	
				~~Brick~~ Well wall	
289 ~~291~~	251 4/1 251	540	Lingaraj Urs (a portion)	Land	92
				— do —	3
			43	B Verandah	"
				Brick wall	
				Zinc Verandah	
				Well	
290 ~~292~~	248	544	Chicka Urs	Land	
				C House	
291 ~~293~~	275	495	Lingaraj Urs	Land	
				— do —	
				B House	
				Plank ceiling	
				C House	
				Terraced Verandah	
				Well	

285	216	152	Swinarain Ganapathi	Land C. House C Verandah B Ceiling Well
286	204	246	Venkammah	Land C House Well Trees
287	205	263	Nanjappappa Do	Land C. House C. Verandah C House well 1st Story

280	207	144	Lakshmi	Land
				C. House
				C. Verandah
				B Ceiling
281	210	145	Nutchammah	Land
				C. House
				C. Verandah
				B. Ceiling
282	212	146	Deshikachar	Land
				do
			42	do
				C. House
				C Verandah
				B Ceiling
				Planking
				Well
				Mud wall
				C House
				C Verandah
				Trees
283	213	147	Dalee	Land
				do
				Well
284	214	148	Venkataramanah	Land
				C House
				C Verandah

275	191	287	Chennammah	Land C. House C Verandah B. Ceiling
276	193	288	Ramaswamiah	Land C House Well Planking Brick wall Trees
277	194	215	Rangammah	Land C House Planking C Verandah Well Stone
278	195	290	Veerammah	Land C House — do — 1st Story B Ceiling Mud wall Trees Gate
279	192	286	Shamachar	Land C House C. Verandah B Ceiling

268	198	252	Chaluvvah	Land
				C House
				B Ceiling
269	197	256	Mer Subbiammah	Land
				C House with 1st floor
				C Verandah
				Planking
270	196	257	Subbammah	Land
				C House
271	207	250	Sreenivasa Rao	Land
				C House
				C Verandah
				Mud wall
				Trees
272	208	251	Thimmah	Land
				C House
				Planking
				Well
273	205	150	Krishna Rao	Land
				C House
				C Verandah
				B Ceiling
				Well
274	217, 1/217, 2/217	242	Nanjundaraje Urs	Land
				C House
				C Verandah
				Well

264	202	244	Gundu Rao	Land
				C House
				C Verandah
				B. Ceiling
265	201	245	Nanjappaji	Land
				C House
				— do —
				Planking
				A Verandah
266	200	255	Krishna Iyengar	Land
				C House
				— do —
				C Verandah 1/2 of
				1st Story
				Planking
				A. House
				C House Verandah
				Brick wall
				Mud wall
				Sundries
267	199	254	Narasimha Moorthy } Kavigree Iyer }	Land
				Well
				C. House
				E House
				Verandah
				C House
				C 1st Story

				D Verandah	
				C — do —	
				C House	
				C Verandah	
				Planking	
				C House	
				Verandah	
				Tree	
				Mud wall	
				Sundries	
261	229	419	Mariyammah	Land	38
				C Verandah	
				Brick wall	11.
				C. House	
				Planking	
				B House	
				Well	
262	224	265	Bhasha sastry	Land	2[illegible]
			40	C House	
				B House	
				Bamboo ceiling	
				D House	
				Well	
263	225	266	Rama sastry	Land	2[illegible]
				C House	
				B House	
				B Ceiling	
				C Verandah	
				Well	

254	219	280	Venkata subbiah	Lans
				C House
				Verandah
				Well
				Stone
				Mud wall
				Sundries —
255	189	284	Nanjappaya Um	Lans
				C House
				Planking
				C Verandah
				Stone
				Well
256	190	285	Nanjunda Bhatta	Lans
				C House
				Bamboo ceiling
				Well
				Mud wall
257	221	262	Puttasamy	Lans
				C House
				— do —
				C Verandah
258	223	264	Thammiah	Lans
				C. House
259	227	271	Harapathi Rao	Lans
				C House
				(Bamboo ceiling
260	222	283	Anantha subbiah	Lans

				C Verandah
				Bamboo ceiling
				Mud wall
248	183	3/273	Krishnappah	Land
				do
				C. House
				do
				B Ceiling
249	184	2/279	Naralinga Rao	Land
				C House
		2		C Verandah
250	185	280	Kuppoo Rao	Land
				C Verandah
251	186	281	Gunda Bhatta	Land
				C House
				C Verandah
				Planking
				Bamboo ceiling
252	187	282	Subbamah	Land
				C House
				Planking
				B Ceiling
				C House
				Well
				[illegible]
				Mud wall
				Sunnun..
253	188	283	Thamannah	Land
				do
				C House
				C Verandah
				C House
				Planking
				M...

39

				C House
				do
				do
				Planking
				Well
242	169	313	Rada Raya Roy	Land
				C House
				C Verandah
				Well
				Stone
				Bamboo ceiling
				Sundries
243	178	274	Shamachar	Land
				C House
				do
				D Verandah
				Well
244	179	275	Govinda Rao	Land
				A House
			38	B House
				1st Floor
				C House of 1st Floor
				Well
245	180	277	Veduvesachar and Kempannachar	Land
				C House
				C Verandah
				Well
246	181	278	Jayarayachar	Land
				C House
				B House
				C Verandah
				Well
247	182	279	Krishnammar	Land
				C. House

				C Verandah
				Planking
				B. House
				C House
				C. House
				Mud wall
				Trees
				Sundries
238	174	308	Sreenivasa Moorthy	Land
				C. House
				B. House
				C Verandah
				Well
				Mud wall
239	175	306	Ramachar	Land
				do
				C House
				B. House
				C Verandah
				E. House
				Door with Verandah
240	167	315	Subba Krishna	Land
				do
				C House
				C Verandah
				Bamboo ceiling
				Mud wall
				Well
241	168	314	Subbannah	Land
				C House
				B. House

				1st Story House
				Planking
				B House
				C House
				C House
				Planking
				C House
				C Verandah
				Bamboo ceiling
				Well
				C House
				Brick wall
				— do —
				Flooring & Timbers
235	164		Kenchappah	Land
				do
236	166	134	Venkoba Rao	Land
				C House
				B House
				C House
				E House
				Well
				Door with frame
				Mud wall
				Trees
237	176	306	Narayana Pandit	Land
				C House 1st Story

37

				C Verandah
				C House
				Bamboo ceiling
				Well
				Tree
229	159	298	Venkata Subbiah	Land
				B House
				do Verandah
230	160	2/298	Narami Rao	Land
			36	C House
				Bamboo ceiling
				Well
				Door frame
231	162	296	Ramannah	Land
				do
				do
				C House
				Verandah
				Bamboo ceiling
232	163	301	Ganapathy Sastry	Land
				C House
				Verandah
				Mud wall
				Sundries
233	165	302	Subba Rao	Land
				C House
				C Verandah
				C House
				Mud wall
				Sundries
234	164	304	Siddiah	Land
				do
				do
				do

223	151	137	Subba Sastry	Land	2
				C House	"
				Tree	"
				Bamboo ceiling	"
				Mud wall	"
				Sundries	"
224	153	139	Ramammah	Land	22
				E House	"
225	154	140	Venkammah	Land	24
				do	21
				Well	"
				C House	"
				C Verandah	"
				Mud wall	"
				Tree	"
226	155	142	Nanjappah	Land	26
				C House	"
				C Verandah	"
				Well	"
				C House Zinc Sheet	"
				Stone Slab	"
				Brick wall	15x[illegible]
				Sundries	"
227	156	143	Sivaramiah	Land	31
				C House	"
				1st Storey	"
				A House	"
				Brick wall	22x[illegible]
228	158	292	Parvathammah	Land	44
				C House	

				C. House	"
				Planking	"
				C. House 1st Story	"
				C. House	"
				1/2 Well	"
218	146	133	Krishnamoorthy Raji Rao	Land	33
				A. House	"
				C House	"
				— do — with 1st Story	"
				Planking	"
219	147	137	Gyan Rao	Land	36
					77
			35	C. House	"
				C. House	"
				Planking	"
220	148	135	Narala	Land	2
				—— do	2
				C Verandah	"
				A House	"
				Well	"
				Stone wall	4
				Sundries	
221	149	136	Srinivasamoorthyaiyar	Land	3
				C House	"
				1st Story	"
				Planking	"
				Well	"
222	150	303	Narayaniah	Land	2
				C House	
				Bamboo ceiling	

				Planking	
				C Verandah	
212	140	319	Rangammah	Land	2/
				C House	"
				B House	"
				Planking	"
213	141	318	Subba Rao	Land	3
				B House	"
				C. House	"
				do	"
				Bamboo ceiling	
				Well	
214	142	130	Iyasamy sastry	Land	3
				C House	"
				do	"
				C Verandah	"
				Planking	"
				Bamboo Ceiling	
215	144	131	Narasu Boyi	Land	2
				C House with 1st Story	
				B House	"
				Planking	"
				1/2 well	
				E House	"
216	143	310	Rama sastry	Land	1
				do	1
				C House	
				C Verandah	
				Well	"
217	145	132	Seshagiri Rao	Land	2

				C House upper storey	
				C House	"
208	152	138	D M Channappaji Urs	Land	3.
				C House	"
				Well	"
				Brick wall	30.
				Slab flooring	20.
				C House	
				Planking	
				Sundries	
209	206	248-9	Thimmappaji	Land	8
				C House	"
				C House	
				C House	
				Planking	
				Mud wall	
				Brick wall	15.
				Trees	
				Sundries	
210	211	1/145	Dalee	Land	
				C. House	
				C Verandah	
				Slab flooring	
				Sundries	
211	203	243	Krishna Urs	Land	
				B House	
				do.	
				C Verandah	

34

33

203	136	323	[illegible]	C House with [illegible]
				C. Verandah
				Planking
				Well
204	137	322	Shankara sastry	Land
				— do —
				C. House
				— do —
				Planking
				Bamboo ceiling
				Well
205	138	321	Sreecantiah	Land
				— do —
				C House
				Planking
				C Verandah
				Sundries
206	139	320	Sathanna Rao	Land
				C. House
				Terracing
				C. Verandah
				Planking
				Bamboo ceiling
				Well
				Sundries
207	140	312	Nanjaraja Urs	Land
				C. House

205	186	328	[illegible]	[illegible]
				B. House
				Upper Storey
				Planking
				Well
				Terrace
				C House
				Iron Gate
				Sundries
198	330	195	Krishnappah	Land
				B House
				C. House
				Terrace
				Planking
				Sundries
199	331	194	Nanjappajee Rao	Land
				B House
				C House
				Terrace
				Well
				Planking
				Sundries
200	352	172	Gopalakrishna Rao	Land
				C Verandah
				Covered area [illegible]
				Sundries
201	364	229	Soolgum Gopala Krishna Rao	Land
				B House

203	136	323	[illegible]	[illegible]	
194	369	440	Gurusaappah	Land	31
				C House 1st Floor	"
				B. House	"
				Planking	"
				C Verandah	"
				Terrace	"
				Well	"
				Sundries	"
195	362	231	Moorthyachar	Land	35
				C House 1st Floor	"
				Upper Story	"
				Verandah	"
				Planking	"
				Well	"
				Sundries	"
196	370	441	Kasi Gurungal	Land	23
				Wall	"
				Well	"
				Tree	"
				Plants	"
				B House	"
				— do —	"
				Planking	"
				Sundries	
197	329	196	Appalasamy Iyengar	Land	5[illegible]
				do	3
				Terrace	
				C House	

32

203	136	323			
191	365/4, 366	228, 227, 226, 437	Chemmachery	Land	20
				do	10
				do	38
				do	7
				C House	"
				do	"
				Well	"
				Planking	"
				C House	"
				C House	"
				C. Verandah	"
				Planking	"
				Sundries	"
192	1/366	"	Chemmakalappah	Land	62
				C. House	"
				C Verandah	"
				Mud wall	"
				Plants	"
				Sundries	"
193	367	438	Subbannah	Land	62
				C House	"
				C Verandah	"
				Planking	"
				Well	"
				Mud wall	"
				C. House	
				Sundries	

31

				C House	"
				Terrace	"
				do Verandah	"
				C House	"
				Gate	"
				C House	"
				C Verandah	"
				C House	"
				do	"
				Well	"
				Sundries	"
188	360	233	Putta [illegible]	Land	25
				C House	"
				B. Ceiling	"
				Sundries	"
189	374	[illegible]	Gundal Pandit	Land	43
				C House	"
				1st Floor C.	"
				C Verandah	"
				Gate	"
				Sundries	"
190	363	230	Venkata Subbiah	Land	22
				C. House	"
				Terrace	"
				Planking	"
				B Ceiling	"

185	401	452	Krishna Rao	Land	47
				C House 1st floor	"
				Planking	"
				Planking	"
				C. House	"
				Well	"
				Stone flagging	10
				Sundries	"
186	358	235	Gangadhara sastry	Land	29
				B House	"
				C House	"
				do	"
				C Verandah	"
				Well	"
				Concrete floor	10
				B Ceiling	"
				C. House	"
				Sundries	"
187	361 372 373	443	Ramas	Land	20
				do	22
				do	5[illegible]
				B House	
				do	

30

				B Terrace
				C Verandah
				Sundries
182	406	457	Ayya Dikshithar	Land
				C. House
				C Verandah
				B House
				Sundries
183	404	455	Bhagirathi Boyee	Land
				C House
				C Verandah
				do
				Well
				Brick in mortar w
				Plastering with
				Sundries
184	402	453	Subbammah	Land
				C House
				C Verandah
				Planking
				Well
				Brick in mortar w
				Sundries

179	397	477	Nagoo Royee	Land
				C House
			29	B House
				Planking
				1st Floor
				Planking
				C House
				— do —
				Well
				C. Verandah
				Sundries
180	396 & 394, & 393	476 & 475 & 474	Narasammah and Venkataranganah	Land
				C House
				C House
				Verandah
				B ceiling
				C ~~ceiling~~ House
				Well
				Sundries including
181	410 & 409	461 & 460	Gopalakrishnappaya	Land
				C. House
				C Verandah
				C House 1st floor

176	412	481	Devappajee	Land	
				C House	
				Planking	
				Terrace	
				Sundries	
177	423	480	Venkataramana Bhattat	Land	3
				C House	
				Verandah	
				B Ceiling	
				Sundries	
178	422	1/480	Narayana Iyengar	Land	2
				C House	
				Cocoanut tree	
				other trees	
				C House	
				B Ceiling	
				C House	
				Upper Storey	
				Planking	
				Well	
				Terrace	
				Stone flagging	
				Sundries	

173	418	488	Bhavani	Land
				B. House
			28	Planking
				Terrace
				do
				Verandah
				Sundries
174	414	484	Venkatappah	Land
				C House
				Planking
				Stone flaging
				Sundries
175	413	483	Subba Jois.	Land
				C House
				Planking
				Terrace
				Brick in mortar
				do
				Planking
				C House
				C Verandah
				Well
				Sundries

169	420	448	Temple	Land
				C House
				C Verandah
				Sundries
170	416	486	Daasachary	Land
				do
				do
				C House
				do
				Planking
				C House
				Well
				Sundries
171	417	487	Daasjammanni	Land
				C House
				Terrace
				Planking
				Sundries
172	419	447	Narayana Iyengar	Land
				Mud wall
				Stone pillars
				Slabs
				Tree
				Door Gate

166	3 1/54		Ruined House (Tirumalachari)	Land
				Ruined House
				Sundries
167	356		Sreenivasa Iyengar	Land
				C House
				C Verandah
				Well
				Stone flagging
				Plants
				Brick in mortar wall
				Plastering
				Coping
				Gate ways
				Sundries
				B House
				C Verandah
168	421	450	Lakshminarayanappah	Land
				C House
				C Verandah
				C House
				Planking
				Mud walls

B. House
C. House
Planking
B. Verandah
Tree
Plants
Sundries
164 | 351 | 170 | Puttammah | Land
do

C. House
B. House
C. House
Planking
Well
Terrace Verandah
Trees
Sundries
165 | 353 | 173 | Tirumalachar | Land
C House
Planking
B Ceiling
C. Verandah
C. House
C. Verandah
Well

27

161	428	163	Savala Ammachar	Land
			6	C House
				— do —
				— do —
				Upper Storey
				Planking
				Door Frame
				Latrine.
				Mud wall
				Well
				Plants
				Sundries
162	427	167	Chennamma	Land
				C House
				B Ceiling
				C House
				Sundries
163	1/427		Seshachar	Land
A/163	350	171	Gopala Iyengar	Land
				— do —
				Mud wall
				C Verandah
				B. — do —
				Trees

				C House
				Planking
				B Ceiling
				Sundries
159	348 & 425	169	Chamappah	Land
				do
				B. House
				C Verandah
				Brick in Mortar
				B Ceiling
				Plants
				C House
				Well ½ in por
				Burnt Stone floor
				Chunam floor
				Door Frame
				Sundries
160	426	167	Govramma	Land
				C House
				C Verandah
				C House
				Terrace Verandah
				Planking

Gazette No. 44

156	346	184	Malarishammah	Land
				do
				do
				[illegible] House
				do
				Planking
				B House
			75	C House
				Planking
				Well
				B Ceiling
				Gate
				Latrine
				Sundries
157	347	185	Narasinga Rao	Land
				C House
				C House
				Mud wall
				Sundries
158	349	186	Narayana Rao	Land
				C House
				C House
				C Verandah
				Upper Storey
				Well [illegible]

Gazette No. 44

				C House
				C Verandah
				Wall
				Well
				Sundries
152	341	188	Subbammah	Land
				C House
				Sundries
153	343	181	Ramachar	Land
				C House
				B Ceiling
				Sundries
154	345	183	Hampammah	Land
				C House
				C Verandah
				Bath room
				Well
				Planking
				Sundries
155	344	182	Ramachar	Land
				C House
				C Verandah
				Planking
				Sundries

148	338	193 & 192	Thimmah		Land
					C House
			24		Planking
				4	B Ceiling
					Sundries
149	1/338	191	Veerappah Darous		Land
					do
					C House
					Mud wall
				5	C House
					C Verandah
					Sundries
150	339	190	Gaundoo Pandit		Land
					do
					C House
					Well
				6	C House
					C Verandah
					C House
					C Verandah
					C House
					Sundries
151	340 & 342	189	Lakshmipathy sastry		Land
					C House

						C. Verandah
						B. Ceiling
						Walls
						Plants
						Sundries
145	336	207	Ramammah			Land
						C House
						Well
						C House
						C Verandah
					b	B Ceiling
						Sundries
146	337	206	Kempammah			Land
						C House
						C 1st Floor
						Planking
					b	B Ceiling
						Well
						Sundries
147	332	161	Devajammamma			Land
						C Verandah
						C House
						Upper Storey
						1st Floor
						Sundries

C House

Planking

& Ceiling

Terrace

Well

Sundries

142 | 333 | 160 | Bhimalana Rao | Land

— do —

C. House

C Verandah

C House

C Veran

Plank ceiling

Well

Bathroom

Sundries

143 | 334 | 159 | Sreecantiah | Land

C. House

Planking

C Verandah

— do —

Sundries

144 | 335 | 158 | Narayanda Sastry | Land

C House

137	323	204	Parvathamma		Land	16
					C. House	"
					B Ceiling	"
				4	C Verandah	"
					Sundries	"
138	325	201	Kadar Sastry		Land	54
					C House	
					C Verandah	
				7	Terrace	
					B Ceiling	
					Well	
					Deal wood ceiling	
					Sundries	
139	326	200	Lingammah Lingammah		Land	3
					C House	"
					C House	"
				5	Well	"
					Gates	
					Sundries	
140	327	799	Venkatappah		Land	
			2 3		C. House	
					Planking	
				5	Terrace	
					Well	
					Sundries	

				Well
				Plants
				Gate
				Sundries
130	314	236	Chamundiah	Lans
				C House
				— do —
				C Verandah
				Gate
				B. Ceiling
				Sundries
131	315	215	Satho Rao	Lans
				C House
				Upper Storey
				Planking
				C Verandah
				Sundries
132	318	215	Raghavendra Rao	Lans
				C House
				Planking
				C Verandah
				Mud wall
				Well
				Sundries
133	319	214	Mathamma	Lans
				B House

2 4

126	308	154	Ramalinganah	Land
				do
				C House
				C. Verandah
				C. House
				C Verandah
				Plants + Trees
				Well
				Sundries
127	309	153	Nangunna Setty	Land
				do
				B House
				C House
				do
				Planking
				Well
				Terrace
				Plants
				Sundries
128	310	241	Krishna Rao	Land
				C House
				do
				Sundries
129	311	240	Narasimhiah	Land etc
				C House
				C. Verandah

122	305	208	Earappah	Lands
				C House
				P Q Ceiling
				B Terrace
				C Verandah
				Well
				Sundries
123	7305	–	Ranga Rao	Lands
				C Ruined house
				Sundries
124	306	156	Venkatadu sastry	Lands
				C House
				C Verandah
				B. Ceiling
				C House
				C Verandah
				Well
				Trees
				Latrines
				Ruined walls
				Sundries
125	307	155	Narasimha sastry	Lands
				C House
				Do
				C Verandah
				B. Ceiling
				Sundries

21

118	379	223	Ch Sreenivasa Swamy	Vacant Land
—	—	—	20	B House
—	—	—		— do —
—	—	—		Planking
—	—	—		Sundries —
119	376 & 375	219 & 220	Nanjoonda sastry	Land
—				— do —
—	—			C House
—	—	—		— do —
—	—	—		Upper Storey —
—	—	—		C House
—	—	—		C Verandah
—				B Ceiling
—	—	—		Well
				Sundries —
120	303	210 & 211	Lingarajappah	Land
—	—			C House
—	—			C Verandah
—				Planking —
—	—			Well
—				Sundries —
121	304	209	Devakka	Land
				C House
				C Verandah
				Gate
				Sundries —

113	385	427	Sesh Iyengar	Lans
				C. House
				Gate
				Sundries
114	384	428	Nanammah	Lans
				C House
				C Verandah
				Well
				B Ceiling
				Sundries
115	377	225	Thimmappah	Lans
				C. House
				C Verandah
				B Ceiling
				Sundries
116	378	224	Nanjappah	Lan
				C House
				C Verandah
				B Ceiling
				Sundries
117	380	221	Seenappah	Lans
				C House
				B Ceiling
				Well

~~40~~	~~82~~	~~33~~	~~Mosque area~~ }	~~C House~~ C House	"
~~41~~	~~93~~	~~46~~	~~Palace Station~~ }	~~C House~~	"
~~42~~	~~98~~	47 }	Hospital belongs	Zinc Verandah	"
		48 …			
		49 }	to Palace	B House	"
				C House with 1st Floor	
				Lower floor in- }	
				cluding planking }	"
				B Verandah	"
				A Verandah	"
				Terraces	"
				Sundries	"

[signature]

2/12/1 [signature]

104	88	40	Sookr ch	Land	10
				A House	"
				A Verandah	"
				Sundries	"
105	87	39	Tookkoji	Land	10
				A House	"
				A Verandah	"
				Sundries	"
106	86	38	Chowdiah	Land	10
				A House	"
				A Verandah	"
				Sundries	"
107	85	37	Tookkoji	Land	10
				A House	
				A Verandah	"
				Sundries	"
108	84	36 + 35	Tookkoji	Land	10
				A House	"
				A Verandah	"
				Sundries	"
109	83	34	Lakshmappah	Land	10
				A House	"
				A Verandah	"
				Sundries	
110	82	33	Mothikana }	Land	7
111	93	46	Police Station }		3
112	98	47, 48 and 49 }	Hospital belongs to Palace	B House	9

98	128	573	Narayana Pandit	Land	33
				Terraced	"
				C House with 1st Floor	"
				Planking	
				C Verandah	
				Sundries	
99	131	567	Dalroy ~~Damajikho~~ Devaraj Rao	Land	52
				Brick walls	2×52×
				Sundries	"
100	92	45	Vittal Das	Land	10
				A House	"
				Verandah	"
				Sundries	"
101	91	44	Mannar Krishnasathy	Land	10
				A House	
				A Verandah	"
				Sundries	"
102	90	42/43	Rama Bhatta	Land	16
				A House	"
				A Verandah	"
				Sundries	"
103	89	41	Subakara lal	Land	10
				A House	"
				A Verandah	"
				Sundries	"

94	121	267	Venkata ...	Deal-wood planks	"
				Teak Planking	"
				A Verandah	"
				Sundries	"
95	125	578	Hunchun Setty	Land	42
					28
				B House with 1st Floor	"
				Planking	"
				C House	"
				Terraces	"
				Well	"
				Bamboo Ceiling	"
				C Verandah	"
				B House	"
				Planking	"
				Sundries	"
96	126	575	Chami ...	Land	57
					15
			18	C House with 1st floor	"
				Planking	"
				C Verandah	"
				Terraces	"
				C House	"
				C Verandah	"
				Planking	"
				Well	"
				Sundries	"
97	127	574	Naga Pandit	Land	15
				C House	"
				Sundries	"

89	106	404	Lakshmi [illegible]	Terraces	"
				Ceiling	"
				Sundries	"
90	107	405	Komaraiah	Land	30
				C House	
				Plank ceiling	"
				Well	"
				Sundries	"
91	118	472	Mële subba Rao	Land	36
				C House with 1st Floor	
				Planking	"
				C House	"
				Terraces	
				Sundries	"
92	119	270	Ramaswamy	Land	30
				C House with 1st Floor	
				Terraces	
				Sundries	
93	120	268	Mari [illegible]	Land	36
				Terraces Verandah	"
				C House with 1st floor	"
				Planking	"
				Sundries	"
94	121	267	Venkataramaniah	Land	44
				C house with 1st Floor	"
				Bamboo ceiling	"
				© Verandah	"
				C House with 1st floor	"

					C House	
					Planking	
					C Verandah	
					Sundries	
85	113	413	Moorthy	Subbamma	Land	20
					C House	"
					Planking	"
					Sundries	"
86	109	407	Appanna	Ch[illegible]	Land	18
					C House	"
					Ceiling	"
					C Verandah	"
					Sundries	"
87	105	402	Subba Narasimhayya		Land	25
					A House with 1st floor	
					Sundries	
88	104	401	Daivadas sastry		Land	14
					C House	"
					C Verandah	"
					Plank ceiling	"
					Sundries	
89	106	404	Lakshmi	Davamma	Land	39
					C House	"
					C House	

17

-30 117 -27.3 (Ramaku

Sureiture

81 116 4/14 Ramura. ga

Land		56
— do —		15
C House		"
C Verandah		"
C House		"
C Verandah		"
C House		"
Planking		
Well		
Sundries		"

82 116 4/16 Ramanad

Land		51
C House		"
C Verandah		"
Mud wall		"
Door		"
Mud wall		"
Planking		—
Sundries		.

83 111 4/10 (w) Sreecanta Sastry
4/11 }

Land		46
C House		
Planking		
C House with 1st Floor		
Well		
Terrace		
Mud wall		
Brick wall		1 x 4
Sundries		

77	1/101	(Cont.)	Sheppay. —	Zinc Verandah	"
				Sundries —	"
					-
78	102	497	Dalvoy ~~Devaraj 1st~~ Devaraj 1st	Land	40
				— do —	44
				— do —	18
				— do —	36
				C House with floor	"
				C House	"
				C House with 1st Floor	"
				C House	"
				Terraces	"
				B House	"
				C Verandah	"
				Planking	"
				C House 1st Floor	"
				Sundries —	"
79	103	400	~~Somana~~ Swamy Raja	Land	39
				B House Lower	"
				C House with 1st Floor	"
				B House	"
				Terraces	"
				Planking	"
				C Verandah	"
				Wells	"
				Sundries —	"
80	117	273	do Swamy —	Land	37
				C House	
				C House	

71	64	377	Latha	? Latha	Land	51
					C House	"
					Planking	"
					C. Verandah	"
					C Verandah	"
					C House	"
					Well	"
					Sundries	"
72	68	381	Rasu	Chetty	Land	29
						15
					C House	"
					C Verandah	"
					Well	"
					B House	"
					C House	"
					Planking	"
					C House	"
					Ceiling	"
					Sundries	"
73	69	382	Ramasamy	Iyengar	Land	2.
				15	C House	"
					C Verandah	
					Planking	"
					Ceiling	"
					Mud wall	"
					Sundries	
					Land	44
					C House	"
					Terraces	"

66	56	367	Puttu	Land	11
				C House with 1st Floor	"
				A Verandah	"
				Well	"
				Sundries	"
67	59	372	Anchê Hebayya	Land	31
				C House	"
				Sundries	"
68	67	380	Bala Kappayya	Land	33
				B House with 1st Floor	
				3rd Floor	
				Terraced	
				Sundries	
69	66	379	Ramachandra	Land	32
				— do —	10
				A House	"
				C House	"
				C House with 1st Floor	
				B ceiling	"
				Well	"
				C Verandah	"
				Sundries	
70	65	378	Puttarangamma	Land	50
				C House with 1st Floor	
				Planking	"
				C Verandah	"
				C House	"

71	64	377	Pall		
62	52	363	Rukum	C Verandah	"
				Planking	"
				Sundries	"
63	54	365	Mamâla	Land	33
				do	10
				C House	"
				C Verandah	"
				Sundries	"
64	55	366	Navalung Pas	Land	38
				C House	"
				C Verandah	"
				Planking	"
				Sundries	"
65	58	370	Kavârana	Land	54
				decret	13
				Balance	
				C Verandah	"
				Brick wall	1x16
				Mud wall	"
				do	"
				Tree	"
				1st & 2nd Floor	"
				C House	"
				Plank ceiling	"
				A Verandah	"
				Planking	"
				Well	"
				3rd Floor	"
				Sundries	"

57	2/1/47	356	Venkam[illegible]	Land	45
				C Verandah	"
			13	C House	"
				C Verandah	"
				Sundries	"
58	1/47	357	Devadu[illegible]	Land	24
				C House	"
				C Verandah	"
				Planking	"
				Sundries	"
59	47	358	Venkam[illegible]	Land	24
				C House	"
				C Verandah	"
				Planking	"
				Sundries	"
60	48	359	Pullamma	Land	21
				C House	"
				C Verandah	"
				Ceiling	"
				Sundries	"
61	51	362	Seetha Ama Rao	Land	20
				C House	"
				Plank Ceiling	"
				C Upper floor	"
				Sundries	"
62	52	363	Rukmamma	Land	27
				C. House	

			Sreenu	ppa	Well	"
					Mud Wall	"
					Door	"
					Sundries	"
53	43	352	Chandrasekhara	ra Sabraj	Land	33
					C House	"
					C Verandah	"
				4	Ceiling	'
					Sundries	"
54	44	353	Narahari	Batta	Land	20
					C House	"
					E Verandah	"
					Sundries	"
55	45	354	Veera Sekhara		Land	18
					C House	"
					Planking	"
					B Verandah	"
					Sundries	"
56	46	355	Venkata Nirmappa		Land	70
					A Class	"
					C. House	"
					C House	"
					Planking	"
					C House	"
					C Verandah	"
					Brick wall	1 X 4 X
					do	1 X 15
					Sundries	

				Shotrya	Sundries	
49	1/38	"	Venkata Sa	Setty	Land	9
					C House	"
					E. Verandah	"
					Well 1/2	"
					Sundries	"
50	39	346	Ke Sreenivasa Rao		Land	46
						18
					C House	"
					A House	"
					C House	"
					Planking	"
					Well	"
					Mud wall	"
					Sundries	"
51	42	351/349	Sreenivasayya		Land	37
						16
					C. House	"
					C Verandah	"
					Cocoanut tree	"
					Plank ceiling	"
					C House	"
					Terraces	"
					C Verandah	"
52	42	349	—— do ——		Land	26
					C House	
					Planking	

W/2

45	29	21	Krishna		Land	71
					B House	"
					C House	"
				6	Planking	"
				7	Well	"
					A Verandah	"
					Sundries	"
46	81	394	Chamar Wa		Land	69
					B House	"
					C House	"
					C Verandah	"
					B 1st Story	"
					do Planking	"
				10	Trees & Plants	"
					Brick wall	1 x 32
					Mud wall	"
					Sundries	"
47	37	344	Kali Somaji		Land	20
					C House	"
				5	Planking	"
					C House 1st Floor	"
					Sundries	
48	38	345	Venkata Narayana Sastry		Land	44
					C House	"
					C House	"
					Planking	"
					B Terraces	"
					C House	"
					C House	"

			…Nayar 10.0	…ass	"
				C House	"
				C Verandah	"
				Sundries	"
42	31	338+339	Thippa	Land	24
				— do —	46
				C. House	"
				C House	"
				C Verandah	"
				C House	"
				C House	"
				Sundries	"
43	27		Venkata Subbiah	Land	84
				B House with 1st Floor	
				Planking	"
				C House	"
				Well	"
				Sundries	
44	28	16	Narayan Rao	Land	106
				C House	"
				C Verandah	"
				C — do —	"
				Well	"
				B 1st and 2nd	"
				C House	"
				— do —	
				C Verandah	
				Terrace	
				A Verandah	
				Sundries	
				C House	

(0

5

				Sundries	"
36	35	342	Sheak	Land	18
				C House	"
				Terraces	"
				Sundries	"
37	33	343	Veenê Se[illegible]	Land	32
				C House	"
				C Verandah	"
				Sundries	"
38	344 / 75	340	D ~~Venk~~ Venk[illegible]	Land	42
				C House	"
				A House	"
				C House	"
				Well	"
				Planking	"
				Sundries	"
39	76	388	V[illegible]	Land	9
				— do —	34
				C House	"
				Sundries	"
40	74	387	— do —	Land	24
				C House	"
				C Verandah	"
				Ceiling	"
				Sundries	"

		127	Ayopala [illegible]	Sundries —	
24	12	128	Nanjun [illegible]	Land —	42
				B+C House	"
				C House	"
				Planking	"
				Well	"
				Sundries —	"
25	30	22	Lingara [illegible]	Land	73
				1 House with 1st Floor	
				1 House 3rd Story	
				Sundries —	
26	13	129	Ramaka[illegible]	Land	3
				B House	
				C House	
				Planking	
				C Verandah	
				Terraced Verandah	
				Well	
				Sundries —	
27	14	130	Lakowny 9	Land	4
				— do —	2
				B House	
				Planking	
				C House	
				Well	
				E. Verandah	
				C Verandah	
				Sundries —	

21	9	123	Rama A	Land	44
				do	8
				C House	"
				C Verandah	"
				Plank ceiling	"
				Sundries	"
22	10 + 18	124 + 125 126	Shama	Land	53
				C House	"
				C Verandah	"
				do	"
				do	"
				C House	"
				C Verandah	"
				C House	"
				C Verandah	"
				C House with 1st Floor	
				Planking	"
				Well	"
				Plank ceiling	"
				Mud wall	"
				do	"
				C Verandah	"
				Sundries	"
23	11	127	Gopara	Land	43
				C House	"
				Planking	"
				C House	"
				C Verandah	"
				C Terraces	"
				C Verandah	"
				C 1/2 Verandah	"

16	23	335	Venkoba Rao	Land	32	4
				C House	"	
				C Verandah	"	"
				C House	"	"
				C Verandah	"	"
				Well	"	"
				Mud wall	"	"
				Sundries	"	
17	5	119	Lakshmi Davamma	Land	4	27
				C House with 1st floor	"	
				Terraces	"	
				C House	"	"
				Planking	"	"
				Sundries		
18	6	120	Lakshmi Davamma	Land	22	27
				C House	"	"
				C Verandah	"	"
				do	"	"
				Mud wall	"	"
				Sundries	"	"
19	7	121	Ranga Bhatta	Land	28 9	30 6
				C House		
				Plank ceiling		
				Sundries	"	
20	8	122	Rama Jois	Land	8	36
				C House	"	
				Plank ceiling	"	
				Sundries	"	

11	110	408 & 409	Chamundi	C House	"
				Sundries	"
12	95	397	Subbaraj	Land	61'
				B House by ankanam	"
				Terrace -do-	"
				-do- 1st Story	"
				Plank ceiling	"
				C. House	"
				Terraced Verandah	"
				C Verandah	"
				Cocoanut Tree	"
				Other trees	"
				Brick wall	1×26×1×6
				Sundries	
13	122	267	Kempananjamma	Land	40'
				Terraced with 1st Floor	
				-do-	"
				C. House with 1st Floor	"
				Well	"
				Planking	"
				Sundries	
14	3	117	Lalachmamma	Land	24
					9
				C House	"
				E Verandah	"

0 7

6

7	37	368	Lingaraj	do	C House with 1st Floor	"
					C House Verandah	"
					Sundries	"
8	77	389	Nanjappa	Urs	Land	9
					C House with 1st Floor	
					Terraces	"
					Plank ceiling	"
					Sundries	"
9	94	396	Tenkala	do	Land	3[illegible]
					do	3[illegible]
					House 1st Floor best class	
					Well	"
					C Verandah	
					C House	"
					Sundries	"
10	108	406	Krishnappa	Urs	Land	29
					C House with 1/2 1st Floor	
					Plank ceiling	"
					C House	"
					1/2 Well	"
					Sundries	
11	110	408+409	Chamundi	Urs	Land	19
						8
						18
					C House	"
					do	"
					C Verandah	"
					Well	
					B ceiling	

4	26	336	Chucka Era Hro	Land	57
				C Verandah	"
				C House with 1/2 Floor	"
				Plank ceiling	"
				Well	"
				B House	"
				— do — With 1st Floor	"
				Sundries	"
5	53	364	Srd Lingapa yr Hro	Land	21
				— do —	9
				C House	"
				C House with 1st Floor	"
				C Verandah	"
				Terraces	"
				C House	"
				C Verandah	"
				Sundries	
6	17	326	Venkata Krishna Sastry	Land	44
				Terraces	"
				C House Upper Floor	"
				Plank ceiling	"
				C Verandah	"
				C House Lower Floor	"
				Concrete flooring	"
				Well	"
				Sundries	"
7	57	368	Lingaraj Hro	Land	28
				Terraces with 1st Floor	"

5

1	1	113 & 114	Venkatjatta	Land	73
				A House	"
				— do —	"
				A Verandah	"
				C House 1st & 2nd Floor	"
				Planking	"
				B & C with 1st Floor	"
				A class with 1st Floor	"
				B class with 1st Floor	"
				Brick wall	1×28×3/2×
				— do —	1×20×3/2×
				Tree	"
				C House	"
				C Verandah	"
				A House 1st & 2nd Floors	"
				Sundries	"
2	2	116	Rangammah	Land	36
				C House 1st Floor	"
				Sundries	"
3	~~[illegible]~~ 80	393	Bakshi Bilappaji Urs	Land	54
				— do —	58
				C house	"
				C Verandah	"
				B & C with 1st Floor	"
				C House	
				Wells	"
				C House	"
				C Verandah	"
				Sundries	"

15	34	587	Bhimai	Lans	21
				Tiles house	"
				First Story	"
				Terrace	"
				Mubro ceiling	"
				Sundries	"
16	35	588	Devaraj	Lans	37
				do	20
				Tiles house	"
				Verandah	"
				First story	"
				Well	"
				Plank ceiling	"
				Sundries	"
17	36	589	Chondiswamy	Lans	35
				do	12
				do	28
				Tiles Verandah	"
				Mud wall	"
				Tree	"
				Tiles house	"
				First story	"
				Plank ceiling	"
				2nd Story Terrace	"
				First Story Terrace	
				Sundries	"
18	37	652	Eswara	Lans	36
				do	15
				do	17
				do	14
				Tiles House	"

11	17	69371	Munusam	Chetty	Land	56
					Tiled House	"
					First Story	"
					Second story	"
					Terrace	"
					Brick wall	"
					Well	"
12	18	65768	Annapp	a	Land	65
					do	10
					Tiled house	"
					do	"
					First Story	"
					Terrace	"
					Second story Terrace	"
					Plank ceiling	"
					Well	"
13	31	55	Sreenivas	Rao	Land	58
					Tiled house	"
					Verandah	"
					First Story	"
					Plank ceiling	"
					Well	"
					Sunshade	"
14	33	586	Siddalingi	h	Land	28
					Tiled house	"
					E. Terrace	"
					1st Story	"
					Plank ceiling	"
					Well	"
					Tiled house	"

9	14	7648	Veerappa		Land	53
					— do —	63
					— do —	20
					Less	10
					Terrace	18
					Tiled house	"
					Verandah	"
					First story	"
					Brick wall	35' x
					Trees and Plant	"
					B. House	"
					First Story	"
					Second story Terrace	
					Second story	"
					B House with 1st Story	
					B House	"
					2nd story Terrace	"
					B House	"
					— do —	"
					First story	"
					Second story Terrace	"
					Terrace	"
					Sundries	"
10	15	74475	Venkataray	Chetty	Land	5[illegible]
					— do —	9
					Tiled house	"
					First Story	"
					Second story	"
					Tiled house	"
					First story	"
					Terrace	"
					— do —	"

3

3

1299	"		No 12, 13, 14, 15, 16, 17 + 18	Land	and No 13	and No 15	
"	"	1432					
"	12	"					
"	13	"					
"	12	"					
"	"	1420					
"	"	1					
"	45	"					
"	52	"					
"	45	"					
"	4	"					
"	3	"					
"	9	"					
"	9	"					
"	9	"					
"	15	"					
"	15	"					
"	15	"					
"	8	"					
"	"	"					
58	"	"	Road	No 14	No 14	No 16	
"	3	"					
"	3	"					
"	2	"					
"	5	"					
"	4	"					
"	2	"					
"	1	"					

4

81	"	"	Road	No 14	No 16	No 18
"	10	"				
"	10	"				
"	10	"				
"	2	"				
"	"	4 2/5				
"	"	1				
314	"	"	Road	No 14	No 17	Lane
"	20	"				
"	2	"				
"	25	"				
"	4	"				
"	1	"				
"	21	"				
"	"	1				
258	"	"	Road	No 33	Lane	Road
"	27	"				
"	3	"				
"	14	"				
"	14	"				
"	"	1				
"	"	"				
109	"	"	No 31	No 34, 35	Lane	Road
"	11	"				
"	2	"				
"	10	"				
"	2	"				
"	"	1				
"	2	"				

3	"	"	No. 33	No. 35	Lane	Road
	3	"				
"	3	"			5	
"	3	"				
"	1	6				
"	"	"				
186	"	"	No. 33 & 34	Lane	Lane	Road
"	16	"				
"	7½	"				
"	13	"				
"	"	1				
"	2	"				
"	"	"				
172	"	"	Lane	Vacant Land	Vacant Land	Road
"	2	"				
"	"	12½				
"	"	1			5(a)	
"	26	"				
"	21	"				
"	10	"				
"	3	"				
"	5	"				
"	"	"				
"	"	"				
203	"	"	No. 30	Vacant Land	No. 28, 38	Lane
"	6	"				

"	6	"				
"	6	"				
"	"	3 yrs				
"	"	41				
"	2m	"				
"	10	"				
"	10	"				
"	4m	"				
"	1	"				
"	"	16 yrs				
"	"	"				
"	"	"				
80	"	"	No 8	Municipal Lane	No 6	No 3
"	"	"				
"	"	"	Road	5	7	9
253	"	"	Road	3, 4, 2	9	11
111	"	"	Road	No 14	Lane	No 13
111	"	"	Road	No 14	No 12	No 14
"	"	"	Road	No. 14	15	17
"	"	"	28	Vacant land	Lane	38
"	"	"	Lane	Vacant land	Kuchcha Swamy Temple Street	Vacant Land

"	6	"				
"	6	"				
"	"	3 yds				
"	"	41			6	
"	20	"				
"	10	"				
"	10	"				
"	4	"				
"	1	"				
"	"	16 yds				
"	"	"				
"	"	"				
80	"	"	No 8	Municipal Land	No 6	No 3
"	"	"				
"	"	"	Road	5'	7'	9'
253	"	"	Road	3', 4', 2'	9'	11'
111	"	"	Road	No 14'	Lane	No 13'
111	"	"	Road	No 14'	No 12'	No 14'
"	"	"	Road	No 14'	15'	17'
"	"	"	28'	Vacant Land	Lane	38'
"	"	"	Lane	Vacant Land.	Krishna Swamy Temple Land	Vacant Land

	"	"	Cross Lane	Road	Muniappa Lane	Venkata Subba Lane
	14	"				
"	12	"				
"	16	"				
"	26	"				
"	10	"				
"	12	"				
"	10	"				
"	5	"				
		335 Cft				
		540 Cft				
"	"	"				
"	5	"				
"	5	"				
"	14	"				
"	"	"				
152		"	No 3	open	— do —	No. 26
"	30	"				
"	"	"				
977			No 79	81	Veena Venkata Subbarayalu	Mothikana Street
"	28	"				
"	6	"				
"	16	"				
"	3	"				
"	"	2				
"	34	"				
"	9	"				
"	"	"				

	15	"	111	105 + 106	Mothekkam Street	109
	"	.				
		.				
8	"	"	96	94	Mothekkam Street	97
"	26	"				
"	4	"				
"	2	"				
"	8	"				
"	15	"				
"	3	"				
"	5	"				
"	.	1				
"	"					
	.	156 cft				
.	"					
	.					
262		.	4	2	Munnajetty Lane	26
"	14	"				
"	8	.				
"	47	.				
.		1				
.	12	"				
112	"	"	Lane	26	Munnajetty Lane	25
.	15	"				
"	5	.				

10

"	"	Lane	26	4	[illegible] [illegible]
3	"				
2	"				
3	"				
11	"				
"	1				
"	7 Ays				
"	"				
"	"	6	Lane + Part of 314	Munna Jellyo Lane	22, 23 & 24
36	"				
6	"				
11	"				
18	"				
"	"				
"	"	7	5	Munna Jellyo Lane	22
18	"				
6	"				
1	"				
"	1 Ays				
"	"				
"					
"	"	8	6	do	21
15	"				
15	"				
	"				
"	"	9	7	do	20
3	"				
3	"				
"	"				

			10	8	Munna Jettiji Lane	19
	"	"				
	16	"				
	13	"				
	2	"			12	
	"	"				
3	"	"	11	10	Veena Venkata Subbahalane	18
"	6	"				
"	4	"				
"	3	"				
"	4	"				
"	4	"				
"	2	"				
"	2	"				
"	2					
"	16	"				
"	8	"				
"	"	1				
"	3	"				
"	"	1¼ Ayg.				
"	"	2 Ayg.				
"	2	"				
"	"					
119	"	"	12	10	Veena Venkata Subbahislane	17
"	12	"				
"	12	"				
"	7	"				
"	7	"				
"	2	"				
"	2	"				
"	3½	"				

	"	"	12	10.	Veena Venk[illegible] Subbiah's daughter	17
52	"	"	13	11	Meenaya Jetty Lane.	Veena Ven[illegible] Subbiah's da[illegible]
"	48	"				
"	48	"				
"	96	"				
"	"	1				
"	"	"				
666	"	"	81	Road	29	M[illegible] Street
"	"	600 Sft				
"	"	432 Sft				
"	"	"				
238	"	"	14	12	Meena Jetty Lane	Veena Ven[illegible] Subbiah's [illegible]
"	35	"				
"	21	"				
"	42	"				
"	5	"				
"	1/2	"				
"	"					
"		"				
242	"	"	15	13	Meena Jetty Lane	Veena Ven[illegible] Subbiah's [illegible]
"	24	"				
"	24	"				
"	15	"				
"	"	1				
"	4	"				
"	2 1/2	"				
"	"	"				

13

"	1		lane	3	Veera Venka… Subbrahs…
"	"				
"	"	Lane	33	Veera Venkata Subbrahmanyam	75
18	"				
3	.			16	
"	"				
"	"	35	32	00	34
4	"				
9	"				
	"				
"	"	Lane	32	33	76
9	"				
9	"				
3	"				
"	1				
11	"				
"	"				
"	"	Lane	32 + 80	75	79
8	"				
"	"				
"	"	38	Road	36	73
4	"				
4	"				
4	.				

6	"		
2	"		
"	"		
"	"		32
12	"		
14	"		
4	"		
5	"		
2	"		
"	"		
"	"		31
100	"		
50	"		
4	"		
"	1		
"	"		
"	"		32
4	"		
4	"		
12	"		
"	1		
20	"		
10	"		
5	"		
1	"		
8	"		
5	"		
"			
2½	"		
4½	"		

27	Vacant land	28
17		
Road		28
17(a)		
Road	27	29

18

	"	"	80	Road	28	30
	12	"				
	30	"				
	15	"				
	"	1 (?)				
	3	"				
	"	"				
	"	"	80	30	31	Motherkam (?) Shree (?)
	40	"				
	3	"				
	3	"				
	40	"				
	29	"				
	"	"				
	"	70 cft (?)				
	"	7 Rys (?)				
"	"	"				
0 (?)	"	"	Lane	36	Venkata (?) Subba (?)	38
"	6	"				
"	6	"				
"	6	"				
"	"	"				
70	"	"	Lane	36	37	73
"	3½	"				
"	14	"				
"	14	"				
"	2½	"				
"	2½	"				
"	4½	"				

	"	1/2	Lane	36	37	73
	"	"				
	"	"	do	do	do	
	41/2	"				
	2	"				
	"	1/2				
4	"	"	42	Lane	40 + 41	71
	18	"				
	9	"				
	18	"				
	24	"				
	"	1				
	"	5				
	"	"				
8	"	"	Lane	40 + 41	Venkata Subbakshan	71
.	18					
.	6					
"	"	1				
.	6	"				
.	5	"				
"	2	.				
"	1	"				
01			do	do	do	do
.	12	"				
.	3	"				

19

	"	1		Lane	40 + 41	Venkata	71
	"	9 Aug 30				Subbrahi…	
	"	"					
	"	"					
2	"	"		44	Lane	do	64
"	21	"					
"	5	"					
"	4	"					
"	"	"					
0	7	"		45	43	do	63.
"	11	"					
"	1	"					
"	"	"					
8	"	"		47	44	do	46
"	28	"					
"	28	"					
"	3	"					
"	"	"					
5 1		"		59	64	2/47	61
"	12	"					
"	12	"					
"	4	"					
"	4	"					
"	4	"					
"	1	"					
"	"	153 cft					
"	"	"					

20

"		48	Lane	147	2/47
2	"				
8	"				
2					
"	"				
				21	
"	"	48	Lane	47	7/47
4	"				
2	"				
2	"				
"	"				
"	"	48	Lane	Venna	7/47
12	"			[illegible]	
6	"				
7					
"	"				
"	"	49	47	"	46
8	"				
3	"				
1	"				
"	"				
"	"	Lane	49	50	58
10	"				
10	"				
10	"				
"					
"	"	Lane	49	Venna	51
10	"			[illegible]	
4	"				

22

3	"					
"	"					
"		Ross	Lane	No 53		55
"						
6	"					
8	"					
"	"					
"	"	— do —	Lane	54		57 & 56
20	"					
5	"					
6	"					
"	"					
"	"	Lane	59	51		Mr McLaren Shed
5	"					
"	128 cft					
"	15					
"	15					
"	1					
20	"					
35	"					
38	"					
7	"					
6	"					
"	1					
3						

″ ″ 40 42 44 65
20 ″
10 ″
5 ″
24
5 ″
1 ″
″ 1
″
″ ″ 67 69 65 67
2 ″
2 ″
″ 1
10 ″
4 ″
10 ″
4 ″
4 ″
″ ″
5 ″ Lane 68 70 Mothellane Street
12
″
8 ″
6 ″
″ 6 yds
″ ″
″ ″ Lane 99 101 98
6 ″
3 ″

	"	"	68	71	39	69	
"	10	"					
"	5	"					
	10	"					
"	"	1					
"	"						
	"	"					
8	"	"	101	Lane	Mokikana Street	Own Home	
	"	700 Sff					
"	6	"					
"	"	1330 Cff					
	"	"					
5	"	"	Lane	99.	Mokikana Street	1/101	
	10	"					
	12	"					
	16	"					
	2	"					
	16	"					
	12	"					
	12	"					
	"	"					
	"						
	"	"					
						'18	
9	"	"	Lane	99	101		
	6						
	3						

	"	"	107	Lane	103	130
	24	"				
	3	"				
	32	"				
	10	"				
	9	"				
	14	"				
	4	"				
	14	"				
	12	"				
	"	"				
95	"	"	104	Lane	Mokuhane Street	102
"	22	"				
	16	"				
"	18	"				
"	16	"				
"	18	"				
"	2	"				
"		1				
"		"				
148		"	Road	Lane	Mokuhane Street	118
"	10	"				
"	14	"				

26

27

"	"	"	Lane	Lane	— 00 —	115
	10	"				
	5	"				
	4	"				
	3	"				
	10	"				
	10	"				
"	"					
"	"	"				
19	"	"	Lane	128	115	126
"	4	"				
"	2	"				
"	"	5 Pcs				
"	"	"				
"	"	9 Pcs				
"	4	"				
"	"	"				
160	"	"	Lane	110	Mothekane Shed	112
"	10	"				
"	10	"				
"	4	"				
"	"	1				
"	1					
"	"	4 Pcs				
"	"	2 & Cft				
"	"	"				

28

"	3	"				
"	3	"				
"	3	"				
"	"	"				
10	"	"	115	112	Lane	128
"	6	"				
"	6	"				
"	"	"				
10	"	"	111	Lane	[illegible] Street	110
"	6	"				
"		"				
"	3	"				
"	"					
19	"	"	Lane	104	do	106
"	6	"				
"	"	"				
2	"	"	105	103	do	106
"	8	"				
"	8	"				
	8	"				
	"	"				
6	"	"	109	104	105	106
"	4	"				
"	2	"				

29

				[illegible]	[illegible]	106
	1	"				
	"	"				
	"	"	108	102	106	130
	10	"				
	7	"				
	"	1				
	"	"				
	"	"	Rose	Lane	117	119
	20	"				
	12	"				
	6	"				
	5	"				
	"	"				
	"	"	Rose,	Open	118	120
	40	"				
	5	"				
	"	"				
2	"	"	Rose	123	119	121
	5	"				
	78	"				
	78	"				
	"	"				
2	"	"	Rose	123	120	122
	12	"				
	14	"				
	2	"				
	18	"				

30

12	"				
3	"				
"	"				
"	"	124	Lane	126	[illegible]
92	"				
92	"				
13	"				
2	"				
"	1				
6	"				
5	"				
12	"				
12	"				
"	"				
	"	119	Lane	112	125
40	"				
40	"				
3	"				
3	"				
3	"				
2	"				
1					
"	1				
"	"				
"	"	126	Lane	128	126
6	"				
"					

37

		116	108	113	126
3	"				
42	"				
42	"				
3	"				
"					
"	"	130	100	102	[illegible]
	936 [illegible]				
"	"				
"	"	82	Road	91	93
1	"				
1	"				
"	"				
"	"	82	"	90	92
1	"				
1	"				
"	"				
"	"	82	"	89	91
2	"				
2	"				
"	"				
"	"	82	"	88	90
1	"				
1	"				
"	"				

32

1	"				
1	"				
"	"				
"	"	82	00	86	88
1	"				
1	"				
"	"				
"	"	82	00	85	87
1	"				
1	"				
"	"				
"	"	No 82	00	84	86
1	"				
1	"				
"	"				
"	"	82	Was	83	85
2	"				
2	"				
"	"				
"	"	82	00	Mothkane Street	84
1	"				
1	"				
"	"				
"	"				
"	"	No. 94	83 + 92	Mothkane Street	Wraens Street
"	"				
"	"				
60	"				

32(a)

9	"	No. 94	25492	Mottikaru	Uraenz
4	"			Shah	Shreh
2	"				
4	"				
52	"			33	
	"				
52	"				
4	"				
5	"				
2	"				
"	"				

0	"	"	380	Dangerfield Shed	386	384
"	6	"				
"	"	"				
"	"	"				
115	"	"	380	"	385	383
"	6	"				
"	2	"				
"	"	1				
"	3	"				
"	"	"				
35	"	"	Lane	381	378	Road
"	3	"				
"	3	"				
"	2	"				
"	"	"				
27	"	"	377	Dangerfield Shed	382	Road.
"	3	"				
"	3	"				
"	2	"				
	"	"				
37	"	"	Lane	384	385	379
"	4	"				

35

	5	"				
"	5	"				
"	5	"				
"	"	"				
110			Garden	Lane	Garden	Road
298						
"	22	"				
"	21	"				
"	21	"				
"	10	"				
"	9	"				
"	1	"				
"	"	1				
"	"	"				
75	"	"	304	Lane	320	Road
"	8	"				
"	2	"				
"	4	"				
"	"	1				
"	"	"				
64	"	"	305	303	321	Road
"	4	"				
"	4	"				
"	"	1				
"	"	"				

72	6	"	306	306	321	Road.
"	6	"				
"	3	"			36	
"	1/2	"				
"	6	"				
"	"	1				
"	"	"				
126	"		Rampart Road	305	306	Road.
333	"	"	"	321	308 + 307	1/305
"	1½	"				
"	7	"				
"	6	"				
"	3	"				
"	3	"				
"	"	1				
"	"	"				
"	"	"				
"	"	"				
"	9	"				
68	"	"	"	308	309	306.
"	6	"				
"	6	"				
	3	"				
	6	"				

113	"	"	307	317	309	306
"	14	"				
"	7	"			37	
"	3	"				
"	1					
"	"	"				
"	"	1				
"	"	"				
335	"	"	Rampart wall Road	312 & 316	311 & 310	308 & 307
"	14	"				
"	21	"				
"	21	"				
"	21	"				
"	"	1				
"	6	"				
"	"	"				
"	"	"				
118	"	"	"	311	Road	30
"	4	"				
"	4	"				
"	"	"				
118½	"	"	310	312	Road	309.
	10	"				
"	5	"				

"	"	"				
"	"	"				
96	"	"	312	Lane	318	315
"	6	"				
"	1	"				
"	1	"				
"	"	1				
"	2	"				
"	"	"				
117	"	"	316	Lane	314	318
"	12	"				
"	12	"				
"	24	"				
"	4	"				
"	"	"				
90	"	"	317	Lane	315	319
"	12	"				
"	9	"				
"	3	"				
"	"	8 Hyb				
"	"	1				
"	"	"				
93	"	"	317	Lane	318	320
"	8	"				

	4	"				
	5	"				
	"	"				
92	"	"	306	Lane	319	303+304
"	10	"				
"	"	2				
"	10	"				
"	5	"				
"	5	"				
"	5	"				
"	"	"				
310	"	"	335	323	322	325
"	20	"				
"	20	"				
"	8	"				
"	"	1				
"	"	1				
"	"	"				
"	"	"				
44	"	"	336	Lane	Road	323
"	4	"				
"	2	"				
"	2	"				
"	"	1				
"	"	"				

2	"	"	324	Lane	322	325
"	5	"				
"	2	"			40	
"	1	"				
"	"	"				
[illegible]	"	"	329	Lane	324	326
"	8	"				
"	8	"				
"	2	"				
"	2	"				
"	"	1				
"	2	"				
"	"	"				
03	"	"	329	Lane	325	327
"	5	"				
"	2½	"				
"	"	1				
"	"	2				
"	"	"				
55	"	"	328	Lane	326	Lane
"	6	"				
"	4	"				
"	1	"				
"	"	1				

"	"	"	330	327	326	Lone
	18	"				
"	6	"			Lyf	
"	1	"				
"	2	"				
"	"	1				
"	"	"				
73	"	"	Rampart	329	334	332
			wellwor			
"	6	"				
"	2	"				
"	2					
"	2	"				
"	4	"				
"	"	1				
"	"	1				
"	"	"				
58	"	"	do	329	335	333
"	4	"				
"	4	"				
"	2	"				
"	2	"				
"	"	"				
174	"	"	do	324	336	331
	10	"				

5		"					
5		"					
22 Rys	23 Rys.						42
"	"	"					
"	"	"					
59	"	"	Rampart	322	Road	335	
"	3	"	Hallroad				
"	"	1					
"	12	"					
"	6	"					
"	4	"					
"	"						
32	"	"	do	338	Lane	1/427	
"	14	"					
"	14	"					
"	10	"					
"	2	"					
"	"	1					
"	"	"					
44	"	"	do	331	333	Lane	
"	8	"					
"	10	"					
"	3	"					
"	3	"					
"	"						

	"	"	337	339	Lane	1/427
	9	"			43	
	2	"				
	2	"				
	"	"				
3	"	"	do	do	do	do
	5	"				
	"	12 Ry3				
	2	"				
	4	"				
	"	"				
3	"	"	338	340	Lane	428
	3	"				
	"	1				
	8	"				
	4	"				
	3	"				
	6	"				
	1	"				
	"	"				
	"	"	339	341	Lane	344
	3	"				

"	6	"				
"	"	7 Rugs			Ly Ly	
"	"	1				
"	"	"				
9	"	"	340	Lane	Lane	343
"	4	"				
"	"	"				
3	"	"	342	Lane	341	344
"	4	"				
"	4	"				
"	"	"				
0	"	"	427	Lane	344	346
"	6	"				
"	3	"				
"	1	"				
"	"	1				
"	1					
"	"	"				
9	"	"	428	Lane	342 + 343	345
"	7	"				
"	3	"				
	9					

	"	"	11 " " " laus		345	Laus
"	9	"			45	
"	9	"				
"	17	"				
"	9	"				
"	1	"				
"	3	"				
"	"	1				
"	3	"				
"	"	"				
"	"	"				
"	"	"				
248	"	"	[illegible]	348	A / 426	425
"	3	"	[illegible]			
"	2	"				
"	"	2Ryn				
"	"	"				
245	"	"	425	Laus	348	Laus
"	4	"				
"	10	"				
"	5	"				
"	10	"				
		1/2				

46

	4	"				
	1	"				
	"	"				
	"	"	Rampart	349	347	Lans
			wall rows			
	8	"				
"	3	"				
"	"	C fl 324				
"	1	"				
"	"	"				
"	3	"				
"	"	1/2				
"	"	276 ft.				
"	"	3 003 yds				
"	"	1				
"	"	"			1	
10 4	"	"	do	346	427	Rampart
						wall rows
"	4	"				
"	4	"				
"	3	"				
"	3	"				
"	4 1/2	"				
"	"	"				

		"	338 & 337	= 344 & 345	340	427
	9	"				
	3	"			47	
	3	"				
	9	"				
	9	"				
	"	"				
	"	"				
	"	10 Rys				
	"	1				
	"	"				
	"	"				
54	"	"	1/427	345	328	346
"	9	"				
"	4	"				
"	1	"				
	"	"				
60	"	"	[illegible] wall Road	427	{337 & {338	426 ~~427~~
64	"	"		351	Road	Road
"	"	15 Rys				
"	6	"				
"	1	"				
"	"	2				
11."						

	20	"				
	16	"				
"	30	"				
	3	"			48	
"	"	1				
"	"	"				
"	"	"				
5	"	"	250	Road	Road	Road
5						
6						
"	6	"				
"	28	"				
	24	"				
"	36	"				
"	"	1				
"	4	"				
"	"	3				
"	"	"				
60	"	"	Road	Road	354	352
"	17	"				
"	5	"				
"	1	"				
"	6	"				
"	6	"				
"	3	"				
"	"	1				

"		"	Road	Road	355	354
	20	"				
	"	"				
4	"	"	do	do	357	355
	18	"				
	6	"			49	
"	"	1				
"	"	150 Sq ft				
"	"	"				
3	"	475 cf				
		6.72 Sq ft				
"	"	47 Rf				
"	"	2				
"	"	"				
"	2	"				
"	2	"				
160	"	"	Road	422	Road	420
"	15	"				
"	5	"				
"	2	"				
"	9	"				
"	"	1 Ryo				

	"	"	Road	460	421	419
	10	"				
	20	"			58	
	"	"				
	"	"	419	417	424	Rampart wall Road
	12	"				
"	1	"				
"	4	"				
"	4	"				
"	"	1				
"	"	"				
15	"	"	416	418	Lane	Rampart wall Road
"	9	"				
"	3	"				
"	8	"				
"	"	"				
136	"	"	Road	416	420	Rampart wall Road
"	"	25 yds				
"	"	12				
"	"	18				
	"	1				
"	"	1				

	"	"	417	Road	Lane	—oo—
	18	"				
	18	"			57	
	6	"				
	1	"				
	1	"				
	"	"				
4	"	"	424	Road	413	Lane
"	19	"				
"	3	"				
	"	493 yds				
"	"	"				
93	"	"	416	Road	420	414
"	18	"				
"	10	"				
"	2	"				
"	"	342 Cft				
"	"	2.16 sq.				
"	1	"				
"	6	"				
"	"	1				
"	"	"				



423 Road Road 413
12 "
12 "
12 "
" "
422 —do— —do— —do—
10 "
5 "
5 "
"
421 423
" 423 Road Road 424
4 "
" 1
" 1
8 "
8 "
7½ "
7½
7½ "
3
60 yd.

11	"	"	401	Davenport Street	396	398
"	21	"				
"	6	"				
"	6	"			53	
"	13	"				
"	10					
"	10	"				
"	16	"				
"	"	1				
"	2	"				
"	"	"				
280	"	"	402	Davenport Street	395	397
"	10	"				
"	6	"				
"	14	"				
"	3	"				
"	5	"				
"	"	1				
"	"	"				
112	"	"	Road	388	Lane	408
"	4	"				
"	4	"				
"	8	"				

" Road 396 402 400 '8

53

" 100 Sqft

" " Lane 374 373 Road

53(a)

" 60 Sqft

" " 360 371 Road 359

	"				
"	"				
4	"				
4	"				
10	"				
2	"				
"	1				
"	"				
"	"	Lane	361	Road	359
6	"				
1	"				
"	"				
"	"	358	Ane	373	Lane
17	"				
1	"				
20	"				
"	"				
"	"				
"	"	370	364	Road	362
9	"				
3	"				
3	"				

"	"	366 & 369	Davenport Street	Ross	367 & 368
3	"				
1	"				
"	1				
2	"				
1	"				
8	"				
4	"				
2	"				
"	"				
"	"	00	00	00	
8	"				
4	"				
"	5 Rys.				
"	"				
"	"				
"	"	368	Davenport Street	366	Ross
8	"				
4	"				
2	"				
"	1				
"	5 Rys.				
4	"				
"					

57

"	"	362	368	364	Road
15	"				
10	"			S8	
10	"				
5	"				
3	"				
"	1				
"	"				
"	"	370	369	363	Road
15	"				
15	"				
5	"				
9	"				
"					
"	"				
"	"	371	362	Road	Road
"	B Ryp				
"	1				
"	1				
"					
16	"				
16	"				
16	"				
"	"				
"	"	324	325	324	330 & 331
6	"				
3	"				

12	"				
20	"				
32	"			59	
"	1				
3	"				
8	"				
"	"				
"					
"	"	331	328	329	Lane
2	"				
2	"				
2	"				
2					
"					
"	"	332	330	329	Lane
2	"				
2	"				
2	"				
"	1				
2	"				
"	"				
"	"	Road	Road	353	Road.
3	"				
"	82128 yds				
"	,				
"	"	363	365	Road	369
15	"				
5	"				

6	"				60	
	1					
11	"	40.6	Davesyille Thurs	391	395; 94 4/ 93	
29						

	12	"				
	6	"			81	
	12	"				
	"	1				
4	"	"	138	136	do	do
"	24	"				
"	2	"				
"	3	"				
"	3	"				
"	"	1				
8	"	"	139	137	Road+137	do
"	6	"				
"	6	"				
"	5	"				
"	"	"				
20	"	"	140	138	do	do
"	39	"				
"	2	"				
"	6	"				
"	10	"				
"	5	"				
"	"					
"	"	"				
30°1	"	"	169	Gully	Gully	17
	34	"				

	34	"				62	
	14	"					
	"	"	153 & 154	151	Road	165	
	4	"					
	"	1					
	"	270 Cft					
	"	360 Sft					
	16	"					
	12	"					
	"	"					
2	"	"	Gully	Gully	207	205	
	24	"					
	11	"					
	6	"					
	9	"					
	"	10 Ryd					
	"	135 Cft					
	"	"					
	"	"					
	"	"	Road	"	210	212	
	6	"					
	2	"					
	"	198 Sft					
	"	"					
	"	"	Gully	Road	202	Road	
	5	"					
	15	"					
	7	"					

12	"				
5	"				
"	"	141	139	Road	Gully
17	"				
2	"				
6	"				
"	"	Gully	140	Road	Gully
3	"				
12	"				
3	"				
3	"				
"	1				
"	"	144	Gully	Road	Gully
12	"				
21	"				
6	"				
7	"				
1	"				
	"	145	142	do	143
20	"				
4	"				
8	"				
"	1/2				
9	"				
"	"	146	Gully	144	148
4 1/2	"				
4	"				
"	1				
"	"	Gully	144	Road	146

64

10	"					
3	"					
5	"					
3	"					
"	1/2					
"	"	Gully	143	145	147
8	"					
16	"					
15	"					
10	"					
	"	do	143	146	148
6	"					
3	"					
2	"					
"	"	164	Gully	143 + 147	166
8 1/2	"					
1	"					
"	1					
"	483 Cft					
"	"					
"	"	150	do	Road	164
45	"					
35	"					
22	"					
"	1					
"	"	Road	149	do	164
10	"					
1	"					

	"	152	Road	Road	165	
15	"					
"	1			65		
3	"					
"	5 Reg					
"	"					
"	"	154	152	do	154	
3	"					
"	"	155	152	do	161	
"	1					
7	"					
2	"					
"	10 Reg					
"	1					
"	"	156	154	Road	160	
6	"					
3	"					
"	1					
1	"					
"	"					
"	20 3/2 Off					
"						
	"	157 open Lane	155	do	160	
25	"					
25	"					
5	"					
"	154 Off.					
,	"	Gulley	open Lane	159	Gulley	Off
7	"					

66

	8	"				
	3	"				
	12	"				
	"	1				
	"	1				
5	"	"	Gully	Open land	160	158
	10	"				
	5	"				
5	"	"	157	161	156	159
	21	"				
	2	"				
"	"	1				
	"	"				
2	"	"	Open land	Road	161	Gully
	14	"				
"	9	"				
"	3	"				
7	"	"	161	Road	165	Gully
	5	"				
	8	"				
	"	19 Regs				
	"	"				
6	"	"	161	— do —	151 + 152	163
	3	"				
	3	"				
	9	"				
"	"	7 Regs				
	"	"				
11	"	"	Road	166 + 148	149	1/164 & Gully

66(a)

67

5					
4					
5					
1					
"	1				
8					
75 ch.					
"	.				
"	"	Road	164	164	1/164 & Gully
1					
"	"	164	Gully	148	do
6	"				
14	"				
2	"				
14	"				
.	1				
.					
"	8 Ryds				
"	"				
.	"	Gully	177	167	Gully

67

1	"				
7	"			[illegible]	
5	"				
13	"				
8	"				
"	21 Regs				
"	"				
"	"				
"	"	177 & 175	173	175	Gully
24	"				
1	"				
8	"				
"	1				
"	6 Regs				
"	"	177	173	169	174 [illegible]
17	"				
3	"				
2	"				
3	"				
"	"				
"	"	Gully	168	Gully	176
15	"				
1	"				
2	"				
"	17 Regs				
"	1				
"	"	167	169	Gully	177
6	"				
"	"				

69

6	"				
8	'				
8	"				
1	"				
"	1				
"	"	168	170	Gully	175
15	"				
6	"				
"	1				
"	"				
5	"				
"	"				
"	"	179	Gully	227	Gully
12	"				
12	"				
3	"				
"	1				
"	"	180	178	Gully	227
10	"				
4	"				
2	"				
16	"				
"	1/2				
"	"	181	179	— do —	— do —
7	"				
1 1/2	"				
"	1				
"	"	182	180	— do —	— do —
7	"				
1	"				
1/2	"				
"	1/4				
"	"	184	181	Gully	183

69 (a)

78

6					
2	"				
"	7 Regt				
"	"	184	227	182	222
8	"				
2	"				
2	"				
"	"	185	182 + 183	Ross	222
11	"				
2	"				
"	"	186	184	do	187
16	"				
"	"	Gully	185	do	187
14	"				
2	"				
8	"				
3	"				
"	"	188	222	185 + 186	220
24	"				
15	"				
1	"				
2	"				
"	1				
7	"				
"	7 Regt				
"	"				
"	"	218	187	189	219
6	"				
6	"				
6	"				

70 (2)

	"	218	220	188	Gully
6	"				
8	"			71	
"	1				
"	"				
"	3 Regt				
"	"				
"	"	190	Gully	Road	188
10	"				
8	"				
10	"				
"	"				
"	1				
"	"	Gully	189	do	218
9	"				
1	"				
"	1				
"	7 Regt				
"	"	220	222	222	Gully
10	"				
9	"				
5	"				
"	"	222	224	222	do
15	"				
"	"	[illegible]	Gully	178	226
9	"				
3	"				
	"	187	227	183 & 184	223

1	"				
52	"				
9	"				
16	"				
6	"				
5°	"				
"	"				
"	11 Rys.				
"	"				
"	"	228	Road	228	Road
7	"				
"	55 Cft.				
58	"				
21	"				
2	"				
"					
"	"	223	225	227	Gully
18	"				
3	"				
8	"				
3	"				
"	1/2				
"	"	224	126	80	
18	"				
3	"				
6	"				
3	"				
"	1/2				

	"	Gully	Road	201	203
9	"				
11	"			[illegible]	
2	"				
"	"	Do	Do	200	202
29	"				
10	"				
5	"				
4	"				
"	"	Do	Do	199	201
15	"				
4	"				
2	"				
9	"				
8	"				
1	"				
3	"				
"	391 C.H.				
"	9 Ryd				
"	"				
"	"	Gully	Road	Gully	200
"	1				
6	"				
2	"				
3	"				
27	"				
[illegible]					

74

"	"	Gully	197	open Lane	Gully
14	"				
4	"				
"	"	198	Gully	196	
18	"				
3	"				
9	"				
"	"	open Lane	Gully	open Lane	197
14	"				
"	"	208	do	do	206
6	"				
1	"				
"	6 Rgs				
"	"				
"	"	Gully	207	do	206
12	"				
8	"				
"	1				
"	"	Road	Gully	214	216
15	"				
6	"				
15	"				
"	1				
"	"	Gully	do	204	Road
26	"				
27	"				
"	1				

	"	193	Gulley	Road	192
2	"				
4	"			75	
2	"				
"	"	194	191+192	do	Open Lot
8	"				
"	1				
3	"				
"	525 Gff.				
"	"				
"	"	195	193	Road	do
15	"				
3	"				
9	"				
"	1				
"	"				
"	"	Open Lane	194	do	do
9	"				
6	"				
1	"				
"	16 Regt.				
"	"				
"	"				
"	"	195	Road	191	do
"	"				
14	"				
7	"				

	"	Road	Gully	open ham	210
6	"				
2	"				
4	"				
"	"	"	"	210	211
6	"				
2	"				
5	"				
	"	"	"	211	open Land
15	"				
5	"				
5	"				
2	"				
"	1				
"	R Rgs				
2					
1					
"	"				
"	"	Road	Gully	212	314
"	1				
"	"			213	215
	"				
	"				

77

	"	Road	Gully	215	Road
	"				
4	"				
7	"				
"	1				
"	"	Gully	Gully	205	217
25	"				
"	1				
"	"				
"	"	Do	Do	206	204
6	"				
7	"				
3	"				
"	1				
6	"				

78

"	1/ 513 Gh. Road	Owners	owner	Gully	
		Open Ground			
8	"				
"	1610 Gh.				
3	"				
"	1				
"	"	248	247	233	Road
6	"				
.	"	Lane	276	Lane	1/295
18	"				
"	"				
13	"				
3	"				
	1				

79

	"	292	Road	284	286
½	"				
½	"				
"	1				
"	"	285	Road	285	287
2	"				
"	"	294 & 293	Lane	275	295
½	"				
7	"				
"	1				
"	"	284	275	Road	294 & 293
6	"				
6	"				
"	"	235	233	[illegible]	247
6	"				
9	"				
"	50 [illegible]				
	2				
8	"				
	112 [illegible]				
	2				

	"	240	236	Ubo Street	Lane	
10	"			80		
5	"					
"	"	Devaparthi Street	241	239	Lane	
5	"					
5	"					
1	"					
3	"					
"	75 [illegible]					
"	"	294	Lane	295	Road.	
5	"					
5	"					
30	"					
22	"					
	1					
"	"	Devaparthi Street	276	Lane	285	
5	"					
"	16 [illegible]					
"	"		263	261		
1	"					
3	"					
7	"					

87

	"	Devafoethe Street	255	256	262
6	"				
3	"				
"	243 Cliff				
"	"	do	261	257	260
6	"				
2	"				
3	"				
"	"	do	256	Road	259
4	"				
6	"				
4	"				
"	"	261	254	Road	264
12	"				
12	"				
12	"				
10					
"	1				
"	"	Road	Road	278	Road
2	"				
"	1				
	"	267	251	278	271
13	"				
11	"				

"	267	251	279	1/278
"			82	
"				
"	266	251	252 + 53	278
"				
"				
"				
"	245	248	234	Road
"	Lane	268	Lane	270
"				
"				
"				
"	269	267	Lane	270
"				
"	263	266	264	Lane
"				
"				
"				
"				
"				
"				
"	Devonport	Lane	282	284
"	Street			

823

	"				
	"				
	1				
	"				
	"	Davenport Street	277	281	283
4	"				
4	"				
4	"				
"	"	281 & Davenport Street	dian	Lane	282
8	"				
6	"				
1	"				
28	"				
"	1				
"	"				
	"	Davenport Street	280	280	282
6	"				
6	"				
	"	262	Gully	255	Lane
	"				

	"				
	1				
"	"	263	254	255	265
12	.				
3	"				
"	"	265	278	254	267 [illegible]
0	.				
"	1				
"	"	268	278	266	270
20	"				
2	"				
"	"	233	Ross	Bro' Strike	250
6	"				
"	"	234	232	do	248
3	"				
2	"				

85



88

L

Mothischanagajavidas Gurusam [illegible] Swami
Krishnappa's Rama Venkatachala Temple
house Rasikum ppa's house Street.

1/2

III of 1903, it is hereby declared that
he purpose that is in connection with
non City

Entrances	Miscellaneous	Boundaries			
		East	West	North	South

Nanjundaiah's house	Lane	Nanjappaji Amma's house	Road opposite to the Palace.

Lane and Ganapathyji house | Nanjunda Rajaji's house | (233) and (234) | Nanjunda Raja ji's and Subba Sastriji houses.


248
256
232
Road opposite to the Palace.
297 ft.
Rama chandra Rao's house
Lingaraja Urs's Compound
Ramachandra Rao's house
Linga raja Urs Compound
Road opposite to Palace
Rama chandra Rao's house

5	"		
5	"		
2	"		
12	"		
2	"		
		237+ Baxshi Bale"	241
11	"	238 Bazappi [illegible]	
		[illegible] Sheet	
10	"		
10	"		
[illegible]	"		

Enclosure to the
Memorandum No.
D.O. 29 Oct 58
No. 250

A

C. J. T. Board, Mysore

Estimated value of properties

proposed to be acquired in Fort.

B.L.

1	1	113 & 114	Venkayattappa	Rs 8984
2	2	116	Rangammah	1656
3	80	393	Bakshi Basappa's Hrs	4268
4	26	336	Check Earappa's Hrs	1284
5	53	364	Sid Lingappa's Hrs	812
6	17	326	Venkata Krishna Sastri	1458
7	57	368	Lingaraj Hrs.	1249
8	77	389	Nanjappa's Hrs.	294
9	94	396	Jankasale Hrs	3,568
10	108	406	Krishnappa's Hrs	671
11	110	408 & 409	Chamundi Hrs	1,263
12	95	397	Subbaraj Hrs	3,365
13	122	267	Kempananjamma	2,736
14	3	117	Lakshmammah	880
15	4	118	Venkata Sastry	588
16	25	335	Venkobarao	498
17	5	119	Lakshmidevammah	2,093
18	6	120	Lakshmidevammah	730
19	7	121	Ranga Bhatta	655
20	8	122	Rama Jois	139
21	9	123	Rama Rao	631
22	10 & 18	124, 125 & 126	Shamarao	1,546
23	11	127	Gopalarao	979
24	12	128	Nanjundaiah	3,184
25	30	22	Lingaraj Hrs.	24,767
				68,468

		[illegible]	Ramabhar	2,270
7	14	130	Lakshmi	1,556 ✓
8	15	324	Gopala Rao	840 ✓
9	16	325	Gopalachar	670 ✓
0	18	327	Krishna Bai	232 ✓
31	19	328	Murthi Rao	179 ✓
2	20	330	Rama Rao	425 ✓
3	21	331	Gajman Bettachary	330 ✓
34	22&23	332& 333	Devaraj Urs	2,270 ✓
5	24	334	Venkataramiah	751 ✓
36	35	342	Seshasani	667 ✓
7	33	343	Veene Seshanniah	267 ✓
38	34&75	340	D Venkataravaniah	1,133 ✓
39	76	388	Venkatammah	311 ✓
40	74	387	Do	205 ✓
41	78	390	Nanjaraj Urs	259 ✓
42	31	338& 339	Thippayya	1,307 ✓
43	27		Venkatasubbiah	6,612 ✓
44	28	16	Narayana Rao.	3,896
45	29	21	Krishnayya	2,217 ✓
46	81	394	Chamaraj Urs.	4,991 ✓
47	37	344	Kasi Somayaji	341 ✓
48	38	345	Venkatanarayana Sastry	834
49	1/38	-	Venkatasubbasastry	169
50	39	346	K Srinivasa Rao	1,777

Block 91

1					
2	51	42	351 349	Srinivasayya	833
3	52	42	349	Do	429
4	53	43	352	Chandrasekhara Sastry	611
3	54	44	353	Narasimha Bhatta	306
1	55	45	354	Veene Seshannah	1,230
1	56	46	355	Venkatanaranappa	1501
1	57	2/47	356	Venkannah	274
9	58	1/47	357	Devadupandit	185
11	59	47	358	Venkannah	457
11					
1	60	48	359	Puttannah	309
1	61	51	362	Sitaramarao	624
1	62	52	363	Rukmini	517
1	63	54	365	Alamelammah	270
1	64	55	366	Narasingarao	629
1	65	58	370	Kaverammah	3,509
1	66	56	367	Putturao	820
1	67	59	372	Anche Thippayya	2591
2	68	67	380	Balakapiniayya.	2,122
2	69	66	379	Ramachandra	648
2	70	65	378	Puttarangamma	1,307
2	71	64	377	Lyatambhatta	988
2	72	68	381	Rasachetty	828
2	73	69	382	Ramaswamy Iyangar	601

Block 91 1,22,734

	70	383	Nagammah	576
5	99	359	Dalavai Devarajiru	2,044
6	101	398	Thippayya	2,836
7	1/101	-	Do.	370
8	102	499	Dalavai Devaraj Urs	4,808
9	103	400	Swamiraya.	2,843
0	117	273	Ramaswamy.	1,309
1	114	414	Naranappah	1,072
2	116	416	Ramannah	228
3	111	410 & 411	Srikantasastry	675
4	112	412	puttanarasimhayya	173
5	113	413	Moorthy Subbannah	311
6	109	407	Appannapandit	199
7	105	402	Subbanarasimhayya	380
8	104	401	Devadu Sastry	403
9	106	404	Lakshmidevammal	259
90	107	405	Thimiaranah	388
91	118	472	Mole Subbannah Rao	1125
92	119	270	Ramaswamy	1381
93	120	268	Mari Urs	3,064
94	121	267	Venkataramaniah	1,130
95	125	578	Krishnasetty	6,614
96	126	575	Channa Urs	2,295

Block 91

97	127	574	Nagapandit	181
98	128	573	Narayana Pandit	1850
99	131	567	Dalavoy Devaraj Urs.	5,962
100	92	45	Vittal Das	131
101	91	44	Mannar Thrushnasetty	131
102	90	42&43	Rama Bhatta	246
103	89	41	Subakkar lal	131
104	88	40	Sook Singh	131
105	87	39	Tookkaji	131
106	86	38	Chowdiah	131
107	85	37	Tookkaji	131
108	84	36&35	Do	261
109	83	34	Lakshmanappa	131
110	82	33	Mothekhana	
111	93	46	police Station	10,224
112	98	47, 48 & 49	Hospital belonging to palace	
113	385	427	Sesha Iyangar (Boorag)	185
114	384	428	Nannammal	360
115	377	225	Thimmappiah	165
116	378	224	Nanjappah	158
				1,77,387

Block 91 — 17387

17	380	221	Seenappah	205
18	379	223	Srini Vasachar B	405
19	376 & 375	219 & 220	Nanjundasastry	2,470
20	303	210 & 211	Lingarajappah	400
21	304	209	Devakka	270
22	305	208	Earappah	430
23	1/305	-	Ranga Rao	230
24	306	156	Venkatesasastry	995
25	307	155	Narasimhasastry	410
26	308	154	Ramaswamiah	825
27	309	153	Nanjundasastry	2,130
28	310	241	Krishna Rao	210
29	311	240	Narasimhayya	575
30	314	236	Chamundiah	295
31	315	218	Setoo Rao	970
32	318	215	Raghavendra Rao	610
33	319	214	Mallamma	410
34	320 & 321	212 & 213	Ananda Rao	1,390
35	324	203	Rama Jois	1,745
36	322	205	Lingammah	270

Bloc - 71

137	323	204	Parvathammah	200.
138	325	201	Kedararasao Sastry	610.
139	326	200	Lingammah	330.
140	327	199	Venkatappah.	320.
141	328	198	Subbammah	690.
142	333	160	Bhimasena Rao	460.
143	334	159	Srikantiah.	270.
144	335	158	Nanjundasastry	607.
145	336	207	Ramannah.	805.
146	337	206	Kempammah	1,020.
147	332	161	Devajammanni	670.
148	338	193 & 192	Thammiah	270.
149	1/338	191	Veerappadevaroo	345
150	339	190	Gundoo pandit	730
151	340 & 342	189	Lakshmipathi Sastry	795.
152	341	188	Subbammah	145.
153	343	181	Ramachar.	115.
154	345	183	Hampannah	385.
155	344	182	Ramachar.	475.
156	346	184	Mahalakshmamma	1,315.

2189

Block 91 463, 189

7	347	185	Narasingarao	347
8	349	186	Narayana Rao	1,065
9	348 ~~348~~ 425	169	Channappiah	745
0	426	167	Gowrammah	465
1	428	163	Savali ~~Rama~~ purna bhar	915
2	427	167	Chinnammah	460
3	1/427	.	Seshabhar	60
3	350	171	Gopala Iyangar.	1,700
64	351	170	Puttammah	2,300
65	353	173	Thirumalabhar	1,040
66	1/354		Ruined house (Thirumalabhar)	560
67	356	.	Srinivasa Iyangar	1,095
68	421	450	Lakshminaranappah	830
69	420	448	Temple	690
70	419	447	Narayana Iyangar	200
71	416, 415	486	Dasachary	710
72	417	487	Devapunnamma	505
73	418	488	Bhavani	1,000
74	414	484	Venkatappah	755
75	413	483	Subbappa	1,170

Block 71

216	143	310	Ramasastry.	288
217	145	132	Seshagiri Rao	638
218	146	133	Krishnamurthi Rajadu	1,690
219	147	137	Guru Rao	804
220	148	135	Narasa.	389
221	149	136	Srinivasa Murthy Achar	2,957
222	150	303	Narayanayya.	271
223	151	137	Subbasastry	505
224	153	139	Ramannah	79
225	154	140	Venkammah	399
226	155	142	Nanjappah	445
227	156	143	Siva Ramiah	1,913
228	158	292	Parvathammah	948
229	159	298	Venkatasubbiah	575
230	160	2/298	Narayana Rao	651
231	162	296	Ramannah	693
232	163	301	Ganapathi Sastry	303
233	165	302	Subba Rao	592
234	164	304	Siddeah.	3,583
235	1/164	"	Krishnappah	188.

[illegible]

Block 91 — 2,82,767

6	166	134	Venkobarao	1,132
7	176	306	Narayana Pandit	1,509
8	174	308	Sreeni Vasa Murthy	1,038
9	175	306	Ramachar	660
o	167	315	Subbakrishna	677
1	168	314	Subbannah	896
2	169	313	Radha Bai	668
3	178	274	Shamachar	814
4	179	275	Govindarao	1,532
5	180	277	Vedavyasachar and Thempannachar	336
6	181	278	Jayaraya char	371
7	182	279	Krishnammah	415
8	183	3/273	Krishnappa	347
9	184	2/279	Narasingarao	414
50	185	280	Thuppoorao	434
51	186	281	Gundabhatta	567
52	187	282	Subbannah	1,034
53	188	283	Shamannah	499
54	219	260	Venkatasubbiah	396

2,...

B

255	189	284	Nanjappaji Iwo	678
256	190	285	Nanjunda Bhatta	379
257	221	262	puttaswami	691
258	223	264	Thammiah	702
259	227	271	Kasipathi Rao	272
260	222	263	Ananthasubbiah	2,527
261	229	419	Mariammah	2,454
262	224	265	Bhashya Sastry	723
263	225	266	Ramasastry	709
264	202	244	Gundoo Rao	443
265	201	245	Nanjappaji	1,511
266	200	255	Krishna Iyangar	1,213
267	199	254	Narasimha moorthy	1,580
268	198	252	Chelummah	173
269	197	256	Marisubbammah	661
270	196	257	Subbammah	461
271	207	250	Sreenivasa Rao	268
272	208	251	Thimmaiah	539
273	215	150	Krishna Rao	710
274	217, 1/217 2/217	212	Nanjundaraj Iwo	1,264
275	191	287	Channammah	154

" 618

			Block 91	3,16,618
,	193	288	Ramaswamiah.	526'
7	194	215	Ranganna h	676'
8	195	290	Veerammah.	475'
9	192	286	Shamabhar	240'
0	209	144	Lakshmi	272'
1	210	145	Huchammah	268'
2	212	146	Desakabhar	809'
3	213	147	Dasee	318'
4	214	148	Venkataramanamah	568'
5	216	152	Suryanarayana-yana-pah	521'
6	204	246	Venkammah	1,181'
7	205	263	Nanjappa Lrs	658'
8	272	50	Block 204 Nanjaraj Lrs	15,936'
9	251c 1/251	540	Lingaraj Lrs (apotha)	1,467'
0	248	544	Chikke Lrs	302
1	275	495	Lingaraj Lrs	1,637
2	285	508	Rama Jois	428'
3	286	507	Narasammah	40
4	1/295	653	Srinivasa Rao	516
5	276	491	Veerabhadrappah.	520.

296	234	558	Bakshi Basappaji Urs	1,672
297	241	550	Devaraj Urs	491
298	240	551	Mari Setty	690
299	295	498	Dod-Lingammah	2,704
300	284	509	Puttaji Urs	419
301	262	523	Nanjappaji	421
302	260 or 261	528	Subramanyaraj Urs	480
303	259	529	Racha Chetty	258
304	258 & 257	530 & 531	Chockia, Temple & house	574
305	255	533	Sitaramamah	1,632
306	271	659	Bhimarao	124
307	1/278	536/1	Srinivasarao	446
308	278	1/535	Narasimhayya	863
309	279	2/535	Narasingarao	1,840
310	247	545	Nanjundaraj Urs	90
311	269	516	Sri Narasimha Narayanabhatta	1,008
312	268	517	Sri Narasimha	493
313	265	520	Nanjappaji	1,403
314	283	510	Muddaraj Urs	2,360
315	282	511	Krishna Rao	1,476
316	280	513	Rangoo Bai	1,912

31,332

			Block 91	3,65,30[illegible]
17	281	512	Ganga Bai	348
18	263	522	Rama Rao.	1,664
19	264	521	Mruthunjaya Avadhani	664
20	266	519	Narasimha Bhatta	742
21	267	518	Narasimha Iyangar	804
22	232	560	Gopalaraj Bros.	278
23	233	559	C Devaraj Bros. Book No V	300
24	79	391	Krishniah	1,336
25	292	501	Mothi Khana Krishnappa	3,977
26	293	500	Srinivasa Rao, Son of Balloke Bhima Rao	2,154
27	294	499	Jahagirdar Rama Rao, Son of Balloke Bhima Rao	2,354
28	244	548	Puttu Rao.	873
29	245	547	Subbasastry	1,593
30	246	546	(Kumaraiah) present owner Nagappaji avaru	1,784
31	249	543	Ramachary	1,234
32	252	537	Sripathi Rao	743
33	253	536	Ramachandra Rao	2,492
34	236	555	D Krishna Bros.	3,129
			Block No. 90 Total	3,91,801

Block no. 70

2	1	6'	714	Katge Thimmiah	1,290
2,	2	4'	716	Govindiah	680
2,	3	3'	717	Thammanna, Papanna and Hanumappa	645
2					
3	4	2'	718	Maruligiah	1,035
3	5 ✓	7'	104 & 105	Venkammah	1500
3,	6 ✓	9'	97-99	Narayana Rao.	3960
3,	7 ✓	1/9'	98-99	Akalamma & Bala Krishna Chetty	120
3					
3	8 ✓	11'	88	Gurumallappah	1320.
3	9 ✓	14'	76-81	Veerappa & Brs	18,695
3,	10	15'	74-75	Venkataramayachetty	745
3,	11	17'	69-71	Muniswami Chetty	1,150
3	12	18'	65-68	Annappah	3,820
3	13	31'	55	Srini Vasa Rao	2230
3	14	33'	586	Siddaligiah.	645
	15	34'	587	Bhimachar.	215
3,	16	35'	588	Devaraj Brs	950
3,	17	36'	589	Chowdachary	1,760
3	18	37'	652	Eswariah	1,495
3	19	5'	715	Kempiah	300
3,					

42555

		Block 90.	42,555
8	100 to 103	Venkatanarasappa chetty	3500
1 √ 10'	89 to 94	Chick Venkataroy Ars	2,000
2 √ 12'	85-87	Venkataramana Chetty	2,000
3 √ 13'	82-84	Chick. devaroy Ars	2,000
4 16'	72-73	Kesavachar	1500
5 27'		Devaroy Ars	6,100
6 24'		Kasipathi Sastry	28,275
		Total	87,930

Abstract

Block.	No of properties.	Estimated value.
No. 91.	334.	Rs. 3,91,801
" 90	26.	" 87,930
Total	360	Rs. 4,79,731

15% provided for the Compulsory nature of Acquisition ... 71,960

Total Compn Rs. 5,51,691 (1)

Estimated Cost of dismantling and removing debris .. Rs. 31,756 (11)

Total (1)+(11) 5,83,447

Contingencies @ 5%. 29,173

Grand Total Rs. 6,12,620

[signature] 23.10.60

[signature] M. G. K[illegible] Rao

	On account of the compulsory nature of acquisition	9065 -/-		
	Grand Total Rupees	22,449		

Office of the Chairman
Mysore City Improvement Trust Board.
Dated the 29th October, 1908

M. K. Krishnaswamy Rao

JHS

KK

Compulsory nature of acquisition of properties proposed in Block No 91 on the estimated value.	2,485	0	Rs 56285. under this item, calculating the same upon the estimated value of Rs 375,241 as entered in his registers, but the same was raised to Rs 58,776 in the revision according to which the estimated value of the properties came up to Rs 391,801.
Do. for a part of the properties in Block No 90 which had been exclusively estimated by him and the value whereof as per such estimate was taken into his account.	72		Mr D'Cruz's provision was upon Rs 44,070 as per his estimate while in the revision it was calculated upon Rs 44,540 the total of the revised figures for the properties in question.
Carried over.	2,557		

			property estimated by the Municipality. This Sum was omitted in the revised estimate under the impression that Rs 18335 entered by him against the property represented the full value of the property. As it is since seen that the said estimate of Mr D'Cruz does not comprise the portion previously estimated by the Municipality and the value of this portion has separately been included under the head "Municipal Estimate" there is this difference.
Carried over	470	2652	

0 Q 714	Shimmeah		160	This property had been previously estimated at Rs 1450 by the Municipality and subsequently by Mr D'Cruz at Rs 1290. Mr D'Cruz had separated properties regarding which both he and the Municipality had prepared estimates from those which had been exclusively estimated by himself and in the case of the former, he took only the figures of the Municipality. In revising these estimates, however, in this office only Mr D'Cruz's figures were adopted for the sake of uniformity in rates. Hence the difference.
	Carried over		160	

Block No. 91 Book No. 4.

272	50	Nanjaraj Urs	..	100	Rectification of mistake in Calculation
265	520	Nanjappaji	2		Do Do
277-279	514-515	Narasimha Bhatta	..	1198	Omission in the revised register, the property being previously acquired under G. O. quoted above.
287	506	Gangadhara Bhatta	..	1812	These five properties were omitted in the revised register as unnecessary for acquisition, they having been since converted into a single property and improved on Sanitary lines.
288	505	Nanjammah	..	257	
289	504	Savithrammah	..	472	
290	503	Subba Rao	..	416	
291	502	Sitaramah	..	1116	
		Total Difference in Book No 4	2	5371	

15	324	Gopal Rao	20	"	Rectification of original mistake in Calculation.
24	334	Venkataramiah	50	"	— Do — — Do —
28	16	Narayana Rao	50	"	— Do — — Do —
1/38	"	Venkatasubba Sastry	"	20	Rectification of mistake in totalling
42	349	Sreenivasayya	104	"	— Do — — Do —
43	352	Chandrasekhara Sastry	20		— Do — Do —
131	567	Dalvoy Devaraj Urs	"	88	— Do — of mistake in Calculation
			1199		The total of figures in the original copy of this book was short by Rs 1199. The same is included in the revised register.
		Total difference in Book No 1.	1670	110	

Block No. 91 Book No. 2.

348 + 425	169	Chennappiah.		11	Rectification of mistake in Calculation
		Carried over.	1670	121	

Mysore City Improvement Trust Board

Statement showing the difference between the valuation figures of properties proposed to be acquired in the Fort at Mysore, as entered in the registers originally prep by Mr D'Cruz and as entered in the registers recently revised in the Chairman's Office.

Plan No	Door No	Name of owner	Increase in the figures of the revised registers as compared with those entered in the original registers prepared by Mr D'Cruz Rs.	Decrease in the figures of the revised registers as compared with those entered in the original registers prepared by Mr D'Cruz Rs.	Reason for either increase or decrease in the revised registers
		Block No 91 Book No 1			
110	408-409	Chamundi Ins	177		Owing to the inclusion of the value of land in the revised registers, the same being omitted in the original

		Brought forward	1670	126 2265	This property had been acquired before the registers were revised under G O No 161-L F 75-03 Df. 9.7.04 and hence omitted
371	442	Sreenivasa Jois			
			2000		Omission in the total of figures in the original copy now rectified
		Total difference in Book No 2	2000	2276	
		Block No 91	Book No 3		
			1		Rectification of mistake in calculation
156	143	Swaramma	1		- Do - Do
188	283	Shamannah		20	Rectification of mistake in totaling.
200	255	Krishnienger	1		Rectification of mistake in calculation
194	215	Rangamma			- Do - Do
195	290	Veeramma	1	1011	Owing to omission of the property in the revised register, the same having been acquired under G O quoted above
220	261	Venkata Rao			
			3		Rectification of mistake in the totaling of figures in the

		Brought forward	1670	126	
371	442	Sreenivasa Jois		2265	This property had been acquired before the registers were revised under G O No 161-L F 75-03 Dt. 9.7.04 and hence omitted.
			2000		Omission in the total of figures in the original copy now rectified
		Total difference in Book No 2.	2000	2276.	
		Block No 91 Book No 3			
156	143	Swaramma	1	..	Rectification of mistake in calculation
188	283	Shamannah	1	..	- Do - Do
200	255	Krishnaiengar	..	20	Rectification of mistake in totalling.
194	215	Rangamma	1	..	Rectification of mistake in calculation
195	290	Veeramma	X	..	- Do - Do
220	261	Venkata Rao	6	1011	Owing to omission of the property in the revised register, the same having been acquired under G O quoted above
			3		Rectification of mistake in the totalling of figures in the

Block No. 91 Area No. 5

331	585
77	371
372	587
373	600
374	477
444	585
446	587
248	586
249	585
250	587
252	606

These Eleven proprietors were not originally included the acquisition of their properties being deemed necessary, they are now included in the present Schedule.

21,669

Total of Areas No 5.	21,669	
Total difference for properties in Block No 91 }	26348	5785

		Brought forward		100	
4'	716	Govindiah		482	Owing to adoption of Mr D'Cruz's figures for above reasons
3'	717	Thammanna and others		380	Do Do
2'	718	Marilingiah		245	Do Do
9'	97-99	Narayana Rao	110		Owing to an inadvertant mistake having crept in in calculating at the time of revision.
14'	76-81	Veerappaji and	360 (a)	1435 (b).	(a) Owing to a clerical mistake in entering the number of ankanams as 58 in the revised estimates against 52 in the original one, the total estimate for the property increased by this sum, the value of the extra 6 ankanams having been entered by mistake. (b) This sum was noted in the original registers [illegible]

		Brought forward	470	2658	
33	586	Siddalingiah		105	Owing to Mr D'Cruz's figures being adopted for reason explained against property no 6
34	587	Bhumachar	35		Do Do
35	588	Devaraj and		45	Do Do
36	589	Chondachary		330	Do Do
37	652	Eswariah		569	Do Do
5	715	Kempiah	20		Do Do
		Total Difference for Block 2090	525	3,707	
		Grand Total (Blocks 9'890)	25,873	12,489	
		Deduct decrease	12,489		
		Net increase in the estimated value of Compensation	13,384		

Net increase in the estimated value of Compensation Brought forward.	13384	
Brought forward.	2557	
Allowance at 15 per cent for the Compulsory nature of acquisition of the remaining properties in Block No 90 in the Case of which Mr D'Cruz preferred to adopt the estimate of the Municipality though he had also estimated them as per his own rate	6508	Mr D'Cruz had not made provision for this allowance in the Case of properties which he had noted as valued by the Municipality at Rs 4703. During revision Mr D'Cruz Estimates alone for the said properties amounting to Rs 43890 were taken into account and the addition of 15 per cent was provided as in the Case of all other